

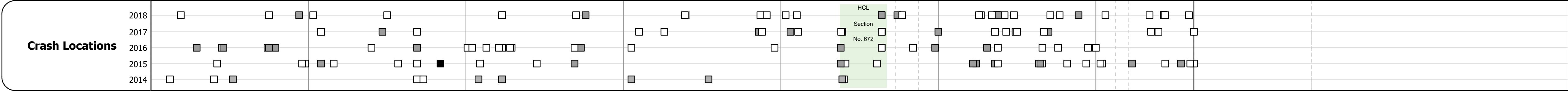
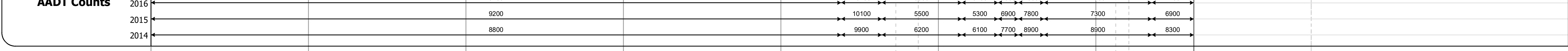









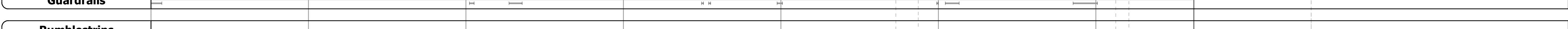

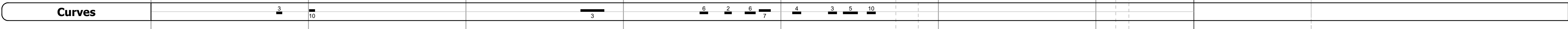
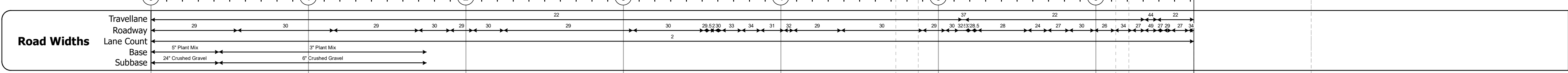
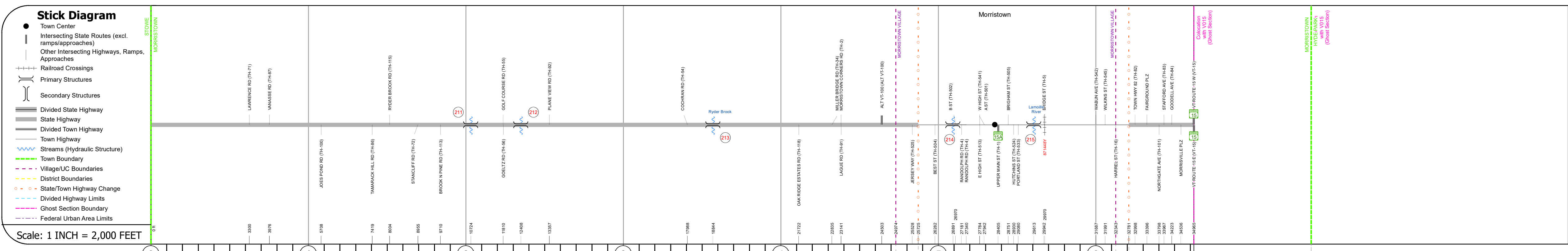
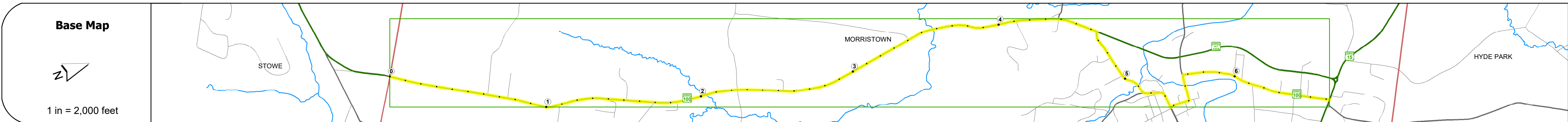
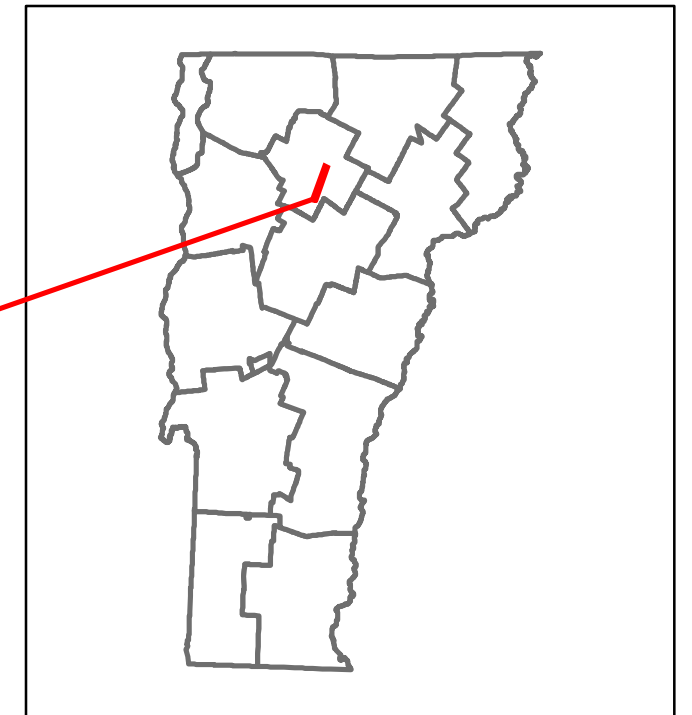


# Route Log and Progress Chart

**DRAFT**

Please Note: Errors and Omissions May Exist.  
Contact the VTrans Mapping Section with questions or concerns.

DISTRICT	TOWN	ROUTE
8	MORRISTOWN	VT-100



## STRUCTURE DESCRIPTIONS

**Culvert 211:**  
Culvert - 1934  
Structure No. 300029021108071  
Length: 9'  
Under Clearance: 7.0'  
Facility Carried: VT100  
Structure Type: RC BOX  
Features Intersected: RYDER BROOK  
Maintenance: State

**Culvert 212:**  
Culvert - 1934  
Structure No. 300029021208071  
Length: 9'  
Under Clearance: 7.0'  
Facility Carried: VT100  
Structure Type: RC BOX  
Features Intersected: BROOK  
Maintenance: State

**Bridge 213:**  
Stringer/multi-beam or girder - 2002  
Structure No. 200029021308072  
Length: 148'  
Width: 33.0'  
Facility Carried: VT 00100 ML  
Structure Type: WELDED PLATE GIRDER  
Features Intersected: RYDER BROOK  
Maintenance/Ownership: State

**Culvert 214:**  
Culvert - 1934  
Structure No. 300029021408071  
Length: 15'  
Under Clearance: 15.0'  
Facility Carried: VT100  
Structure Type: RC BOX  
Features Intersected: RYDER BROOK  
Maintenance: State

**Bridge 215:**  
Truss - thru - 2009  
Structure No. 200029021508072  
Length: 128'  
Width: 24.0'  
Facility Carried: VT 00100 ML  
Structure Type: WELDED PONY TRUSS  
Features Intersected: LAMOILLE RIVER  
Surface: Bituminous  
Maintenance/Ownership: Town

<b>Historic Projects</b> <ul style="list-style-type: none"> <li>Unknown</li> <li>Retreatment</li> <li>Resurface</li> <li>Bituminous Mix</li> <li>Skinny Mix</li> <li>Bituminous Seal</li> </ul>	<b>Functional Class</b> <ul style="list-style-type: none"> <li>1 - Interstate System</li> <li>2 - Other Freeways and Expressways</li> <li>3 - Principal Arterial</li> <li>4 - Minor Arterial</li> <li>5 - Major Collector</li> <li>6 - Minor Collector</li> </ul>	<b>Curves</b> <ul style="list-style-type: none"> <li>Left (degrees)</li> <li>Right (degrees)</li> </ul>	<b>Grades</b> <ul style="list-style-type: none"> <li>percent grade up</li> <li>percent grade down</li> </ul>	<b>Traffic Counters</b> <ul style="list-style-type: none"> <li>Continuous (CTC)</li> <li>Weigh-In-Motion (WIM)</li> <li>Short-Term, Scheduled</li> <li>Short-Term, Unscheduled</li> </ul>	<b>Crash Locations</b> <ul style="list-style-type: none"> <li>Fatal</li> <li>Injury</li> <li>Property Damage Only</li> <li>Unknown Crash Type</li> </ul>	<b>Mileage by Functional Class By Sheet</b> 029-1 4 - Minor Arterial 6.622	<b>Mileage by Town By Sheet</b> MORRISTOWN - V100-0807 Ghost Section - (VT-15, MM 0.745 to 0.000) 6.622 of 6.622	<b>DISTRICT</b> 8	<b>TOWN</b> MORRISTOWN	<b>Date:</b> 12/02/19	<b>ROUTE</b> VT-100 ETE mileage: 155.497 to 162.119
<b>Speed Zones</b> 25 30 35 40 45 50 55 60 65								<b>1 of 1</b> TWN mileage: 0.0 to 6.622			
<b>Page Total Mileage: 6.622 mi</b>								<b>Page Total Mileage: 6.622 mi</b>			

For More Information Contact - Vermont Agency of Transportation, Policy, Planning and Intermodal Development Division - Mapping Section, 1 National Life Drive, Montpelier, VT 05633-5001 Telephone: 802-828-2600.