

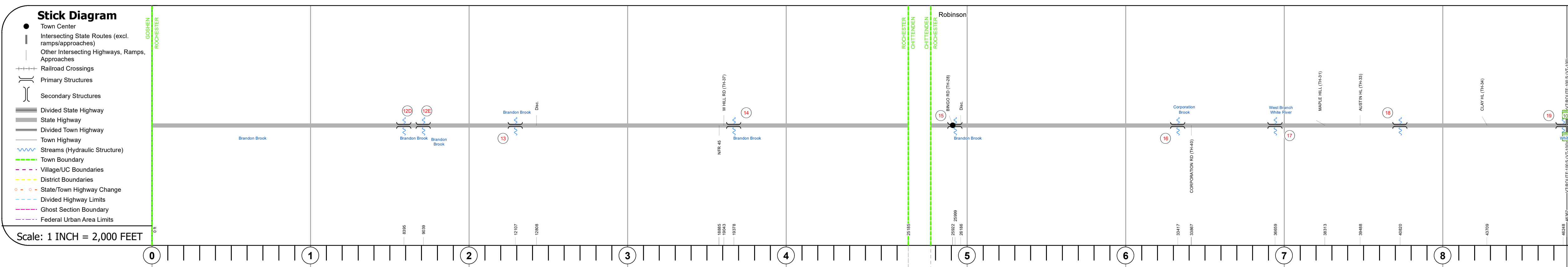
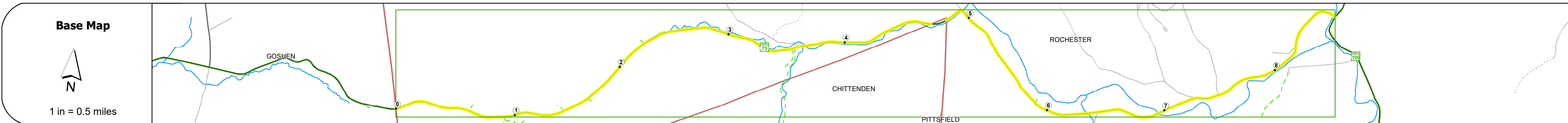
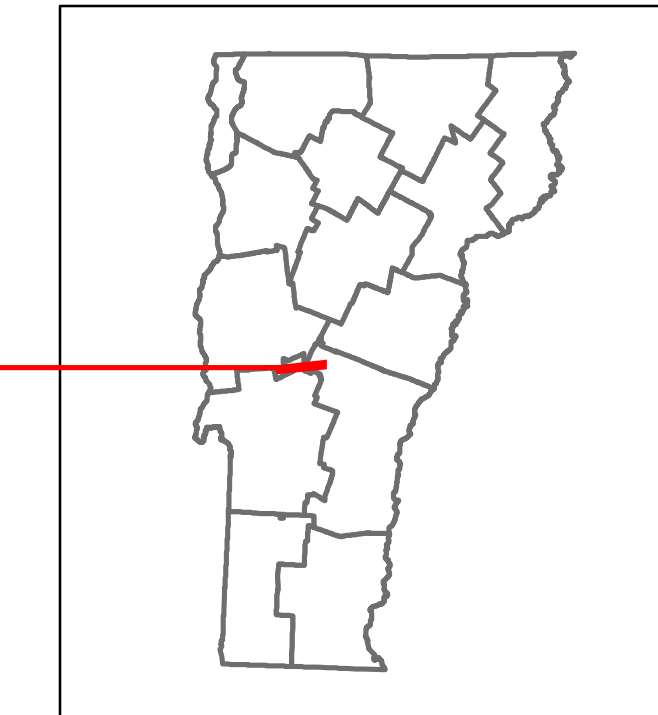


Route Log and Progress Chart

DRAFT

Please Note: Errors and Omissions May Exist.
Contact the VTrans Mapping Section with questions or concerns.

DISTRICT	TOWN	ROUTE
4	ROCHESTER	VT-73



Road Widths	Travellane Roadway Lane Count Base Subbase	15" - 18" Gravel 18" Crushed Gravel 18" Cr. Gravel
Curves		5.1, 2.3, 3.4, 5.5, 5.1, 3.4, 3.5, 5.7, 5.7, 5.7, 3.2, 3.8, 2.9, 4.6, 99.5, 3.4, 5.9, 3.6, 5.4, 4.3, 9.5, 5.6, 5.9, 4.8, 5.2, 8.8, 7.2, 5.6, 4, 4.5, 12.5, 11, 13.6
Grades		7.9, -10.0, -5.1, -9.0, -3.5, -8.6, -6.3, -3.7, -4.0, -9.0, -6.5, -10.0
Guardrails		
Rumblestrips		
Historic Projects		2015: ER STP 0162(19) 2007: STP 2505(1) 1990: HMA 2402 1984: HMA 2536 1978: RS 0162(7) 1972: Unknown 1962: S-FH 0162(1) 1964: S-FH 0162(3) 2015: BRP 0162(16) 2015: BRP 0162(17) 2003: BRP 0162(17) 1990: HMA 2402 1986: Unknown 1984: HMA 2536 1984: FH BRG 0162(8) 1978: RS 0162(6) 1978: RS 0162(7) 1972: Unknown 1971: Unknown 1964: S-FH 0162(3) 1967: ST 191-P 1967: ST 191-S
Maintenance Garage		District 4 - HWY Maintenance Rochester Garage
Speed Zone		
Functional Class		5
National Highway System		
Limited Access Highway		
Customer Service Level		Local Connector
Traffic Counters		
AADT Counts	2018 2017 2016 2015 2014	700 700 690 690 710
Crash Locations	2018 2017 2016 2015 2014	

STRUCTURE DESCRIPTIONS

- Culvert 12D:**
Culvert - 1962
Structure No. 300162012D14151
Length: 10'
Under Clearance: 11.0'
Facility Carried: VT73
Structure Type: CGMPP
Features Intersected: BRANDON BROOK
Maintenance: State
- Culvert 12E:**
Culvert - 1962
Structure No. 300162012E14151
Length: 12'
Under Clearance: 8.0'
Facility Carried: VT73
Structure Type: CGMPPA
Features Intersected: BRANDON BROOK
Maintenance: State
- Culvert 13:**
Culvert
Structure No. 300162001314151
Structure Type: CAMP
Features Intersected: BRANDON BROOK
Maintenance/Ownership: State
- Bridge 14:**
Tee Beam - 1927
Structure No. 200162001414152
Length: 39'
Width: 30.0'
Facility Carried: VT 73 ML
Structure Type: CONCRETE T-BEAM
Features Intersected: BRANDON BROOK
Surface: Bituminous
Maintenance/Ownership: State
- Bridge 15:**
Tee Beam - 2014
Structure No. 200162001514152
Length: 71'
Width: 32.0'
Facility Carried: VT 73 ML
Structure Type: PRESTRESS NEXT BEAM
Features Intersected: BRANDON BROOK
Surface: Bituminous
Maintenance/Ownership: State
- Bridge 16:**
Tee Beam - 2014
Structure No. 200162001614152
Length: 65'
Width: 28.1'
Facility Carried: VT 73 ML
Structure Type: PRESTRESS NEXT BEAM
Features Intersected: CORPORATION BROOK
Surface: Bituminous
Maintenance/Ownership: State
- Bridge 17:**
Stringer/multi-beam or girder - 1984
Structure No. 200162001714152
Length: 102'
Width: 32.8'
Facility Carried: VT 73 ML
Structure Type: WELDED GIRDER
Features Intersected: WEST BRANCH
Surface: Bituminous
Maintenance/Ownership: State
- Culvert 18:**
Culvert - 1957
Structure No. 300162001814151
Length: 7'
Under Clearance: 5.0'
Facility Carried: VT73
Structure Type: ACCGMPPA
Features Intersected: BROOK
Maintenance: State
- Bridge 19:**
Stringer/multi-beam or girder - 2015
Structure No. 200162001914152
Length: 130'
Width: 30.0'
Facility Carried: VT 73 ML
Structure Type: WELDED GIRDER
Features Intersected: WHITE RIVER
Surface: Bituminous
Maintenance/Ownership: State

Historic Projects Bituminous Concrete Bituminous Macadam Resurface Bituminous Mix Skippy Mix Bituminous Seal Surface Treated Gravel Plant Mix Reclaimed Base and Bituminous Concrete Concrete Gravel	Functional Class 1 - Interstate System 2 - Other Freeways and Expressways 3 - Principal Arterial 4 - Minor Arterial 5 - Major Collector 6 - Minor Collector	Curves Left (degrees) Right (degrees)	Grades (percent) grade up (percent) grade down	Traffic Counters Continuous (CTC) Weigh-In-Motion (WIM) Short-Term, Scheduled Short-Term, Unscheduled AADT (count)	Crash Locations Fatal Injury Property Damage Only Unknown Crash Type High Crash Locations (HCL's) Sections (& Intersections) 1 - 100 (1 - 10) 101 - 200 (11 - 20) 201 - 300 (21 - 30) 301 - 400 (31 - 40) 401 - 800 (41 - 113)	Mileage by Functional Class By Sheet 0162 5 - Major Collector 8.782	Mileage by Town By Sheet ROCHESTER - V073-1415 8.782 of 8.782	DISTRICT 4	TOWN ROCHESTER	Date: 12/02/19	ROUTE VT-73 ETE mileage: 19.302 to 24.072 24.214 to 28.226
--	--	--	---	--	---	---	---	----------------------	--------------------------	-----------------------	--