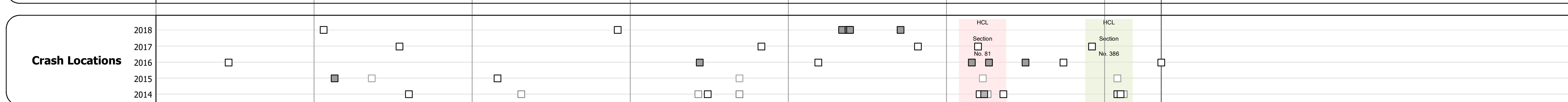

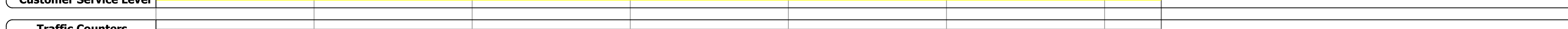





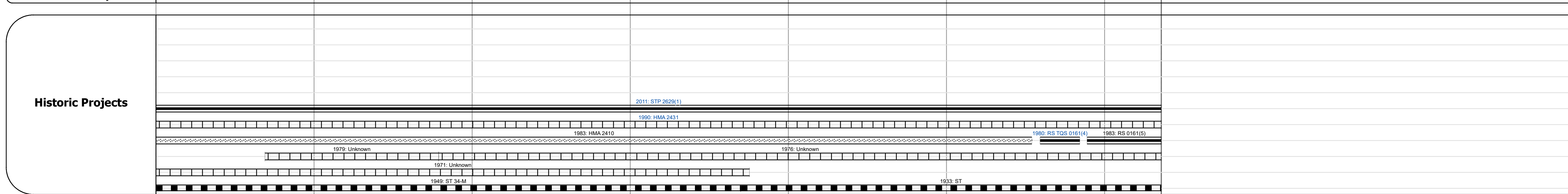

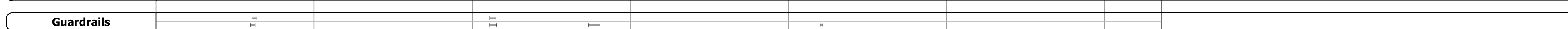
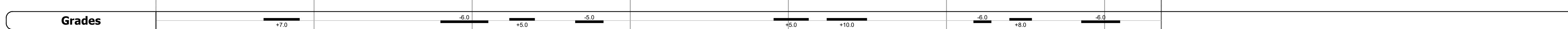
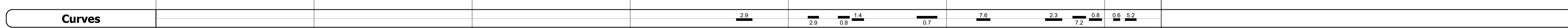
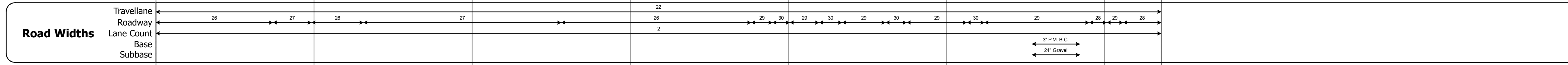
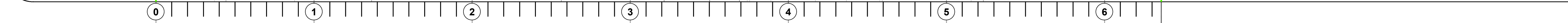
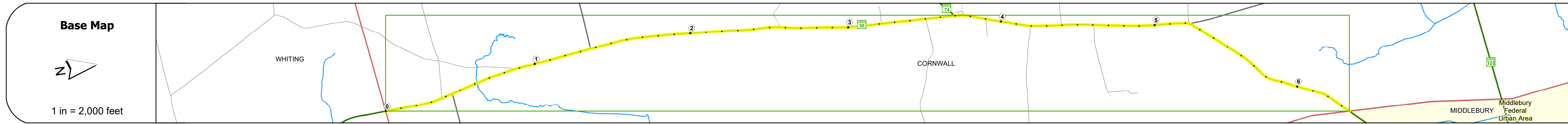
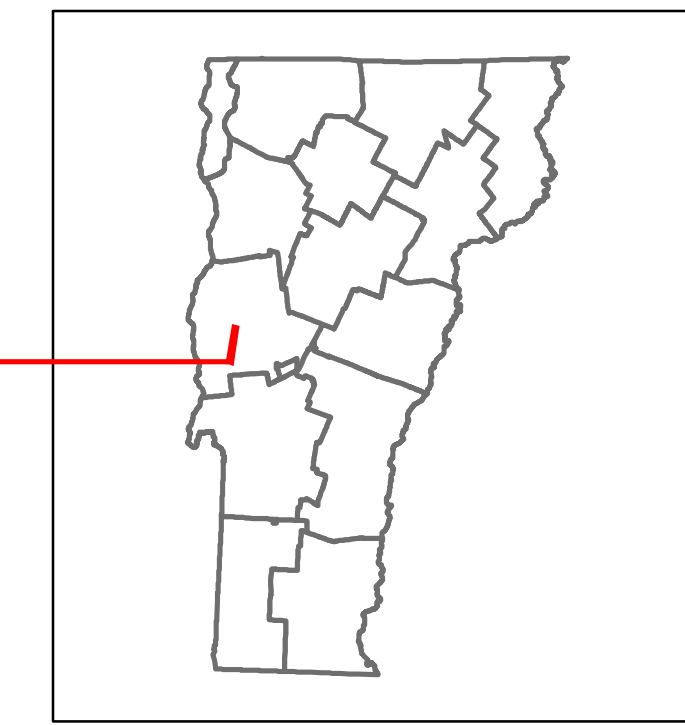


DISTRICT	TOWN	ROUTE
5	CORNWALL	VT-30



## STRUCTURE DESCRIPTIONS

Historic Projects	Functional Class	Curves	Grades	Traffic Counters	Crash Locations	Mileage by Functional Class By Sheet	Mileage by Town By Sheet								
<ul style="list-style-type: none"> <li>Unknown</li> <li>Bituminous Concrete</li> <li>Retreatment</li> <li>Resurface</li> <li>Bituminous Mix</li> <li>Skinny Mix</li> <li>Bituminous Seal</li> </ul>	<ul style="list-style-type: none"> <li>1 - Interstate System</li> <li>2 - Other</li> <li>3 - Principal Arterial</li> <li>4 - Minor Arterial</li> <li>5 - Major Collector</li> <li>6 - Minor Collector</li> </ul>	<ul style="list-style-type: none"> <li>Left</li> <li>Right</li> <li>Special</li> </ul>	<ul style="list-style-type: none"> <li>Surface Treated</li> <li>Gravel</li> <li>Cold Plane and</li> <li>Freeways and Expressways</li> <li>Reclaimed Base and</li> <li>Bituminous Concrete</li> <li>Concrete</li> <li>Gravel</li> </ul>	<ul style="list-style-type: none"> <li>Continuous (CTC)</li> <li>Weight-In-Motion (WIM)</li> <li>Short-Term, Scheduled</li> <li>Short-Term, Unscheduled</li> </ul>	<ul style="list-style-type: none"> <li>Fatal</li> <li>Injury</li> <li>Property Damage Only</li> <li>Unknown Crash Type</li> </ul>	<table border="1"> <tr> <td>0161</td> <td>5 - Major Collector</td> <td>6.359</td> </tr> </table>	0161	5 - Major Collector	6.359	<table border="1"> <tr> <td>CORNWALL - V030-0104</td> <td>6.359 of 6.359</td> </tr> </table>	CORNWALL - V030-0104	6.359 of 6.359			
0161	5 - Major Collector	6.359													
CORNWALL - V030-0104	6.359 of 6.359														
<p>Indicated plans available - <a href="http://vtransmap01.aot.state.vt.us/p/dpdr/DWebstor/">http://vtransmap01.aot.state.vt.us/p/dpdr/DWebstor/</a></p>							<table border="1"> <tr> <th>DISTRICT</th> <th>TOWN</th> <th>Date: 12/02/19</th> <th>ROUTE</th> </tr> <tr> <td>5</td> <td>CORNWALL</td> <td></td> <td>VT-30</td> </tr> </table>	DISTRICT	TOWN	Date: 12/02/19	ROUTE	5	CORNWALL		VT-30
DISTRICT	TOWN	Date: 12/02/19	ROUTE												
5	CORNWALL		VT-30												
<p>For More Information Contact - Vermont Agency of Transportation, Policy, Planning and Intermodal Development Division - Mapping Section, 1 National Life Drive, Montpelier, VT 05633-5001 Telephone: 802-828-2600.</p>							<table border="1"> <tr> <td>1 of 1</td> <td>TWN mileage: 0.0 to 6.359</td> <td>ETE mileage: 97.301 to 103.66</td> </tr> </table>	1 of 1	TWN mileage: 0.0 to 6.359	ETE mileage: 97.301 to 103.66					
1 of 1	TWN mileage: 0.0 to 6.359	ETE mileage: 97.301 to 103.66													