Route Log and Progress Chart

DRAFT

Please Note: Errors and Omissions May Exist.
Contact the VTrans Mapping Section with questions or concerns.

DISTRICT	TOWN	ROUTE
5	BUELS GORE	VT-17

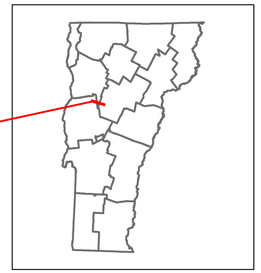

VERMONT 17

Base Map

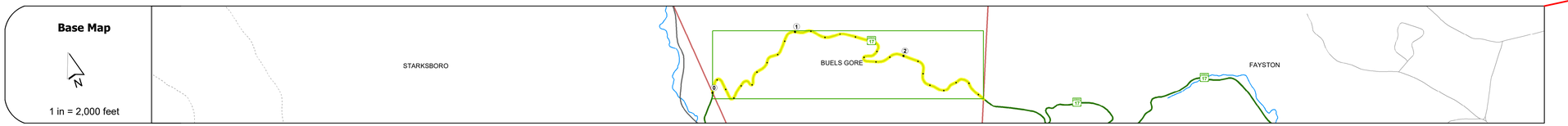

Stick Diagram



Road Widths

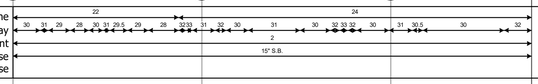

Curves



Grades

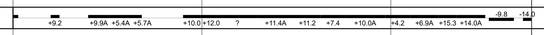

Guardrails

Rumblestrips

Historic Projects

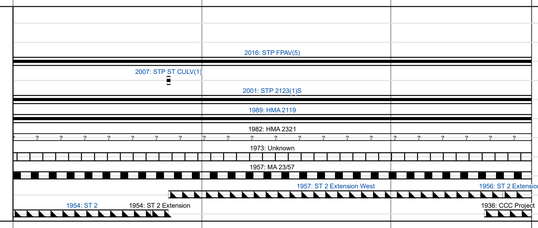

Maintenance Garage



Speed Zone

Functional Class

National Highway System

Limited Access Highway

Customer Service Level

Traffic Counters

AADT Counts



Crash Locations

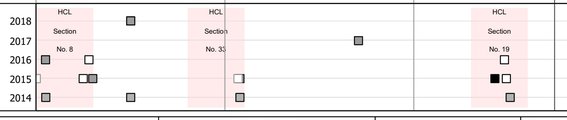

STRUCTURE DESCRIPTIONS

Culvert 27:
Culvert - 2006
Structure No. 300200002704021
Length: 18'
Under Clearance: 7.0'
Facility Carried: VT17
Structure Type: SEGMENTAL RC ARCH
Features Intersected: BROOK
Maintenance: State

Culvert 29:
Culvert - 1957
Structure No. 300200002904021
Length: 6'
Under Clearance: 6.0'
Facility Carried: VT17
Structure Type: ACCGMPP
Features Intersected: BROOK
Maintenance: State

Historic Projects: Unknown; Retreatment; Resurface; Bituminous Mix; Skinny Mix; Bituminous Seal; Bituminous Concrete; Bituminous Macadam; Cold Plane and Bituminous Concrete; Concrete; Gravel; Surface Treated Gravel; Plant Mix; Reclaimed Base and Bituminous Concrete

Indicated plans available - http://vtransmap01.aot.state.vt.us/rp/dpr/Diwebstore/

Functional Class: 1 - Interstate System; 2 - Other Freeways and Expressways; 3 - Principal Arterial; 4 - Minor Arterial; 5 - Major Collector; 6 - Minor Collector

Speed Zones: SPEED LIMIT 25, 30, 35, 40, 45, 50, 55, 60, 65

Curves: Left, Right (degrees)

Grades: grade up, grade down (percent)

Road Widths (ft)

Traffic Counters: Continuous (CTC); Weigh-In-Motion (WIM); Short-Term, Scheduled; Short-Term, Unscheduled (counter ID)

AADT (count)

Crash Locations: Fatal; Injury; Property Damage Only; Unknown Crash Type

High Crash Locations (HCL's): Sections (& Intersections)
HCL No.
1 - 100 (1 - 10)
101 - 200 (11 - 20)
201 - 300 (21 - 30)
301 - 400 (31 - 40)
401 - 800 (41 - 113)

Mileage by Functional Class By Sheet

0200	5 - Major Collector	2.745

Page Total Mileage: 2.745 mi

Mileage by Town By Sheet

BUELS GORE - V017-0402	2.745 of 2.745

Page Total Mileage: 2.745 mi

DISTRICT	TOWN	Date: 12/02/19	ROUTE
5	BUELS GORE	1 of 1 TWN mileage: 0.0 to 2.745	VT-17 ETE mileage: 27.198 to 29.943