Route Log and Progress Chart

DRAFT

Please Note: Errors and Omissions May Exist.
Contact the VTrans Mapping Section with questions or concerns.

DISTRICT	TOWN	ROUTE
5	BRISTOL	VT-17

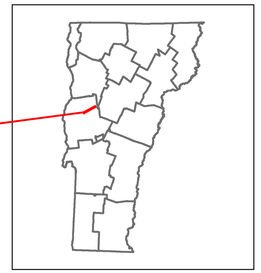

VERMONT 17

Base Map

1 in = 2,000 feet

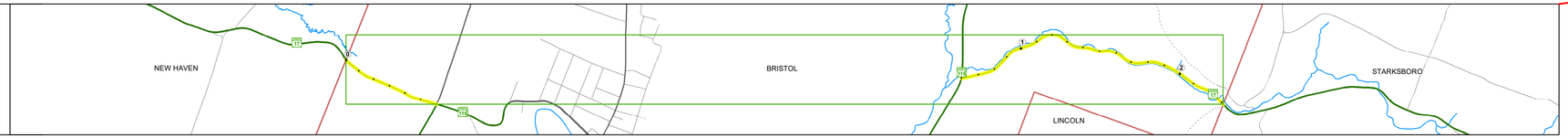

Stick Diagram

- Town Center
- Intersecting State Routes (excl. ramps/approaches)
- Other Intersecting Highways, Ramps, Approaches
- Railroad Crossings
- Primary Structures
- Secondary Structures
- Divided State Highway
- State Highway
- Divided Town Highway
- Town Highway
- Streams (Hydraulic Structure)
- Town Boundary
- Village/UC Boundaries
- District Boundaries
- State/Town Highway Change
- Divided Highway Limits
- Ghost Section Boundary
- Federal Urban Area Limits

Scale: 1 INCH = 2,000 FEET

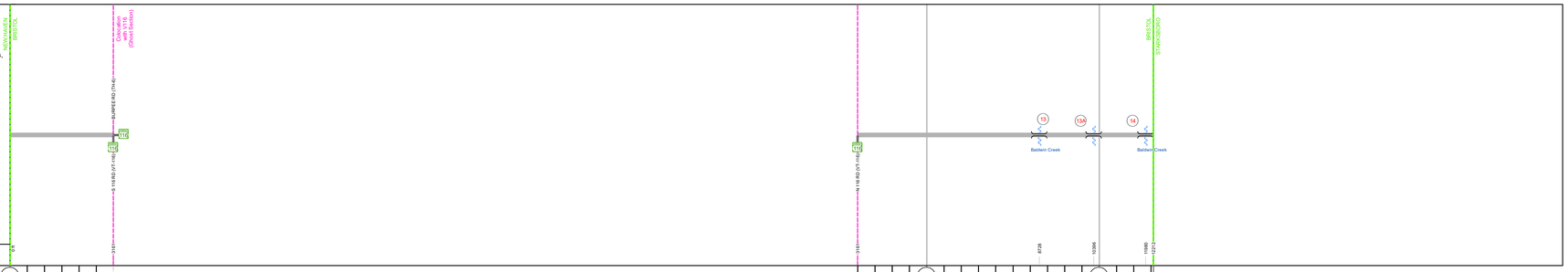

Road Widths

Curves

Grades

Guardrails

Rumblestrips

Historic Projects

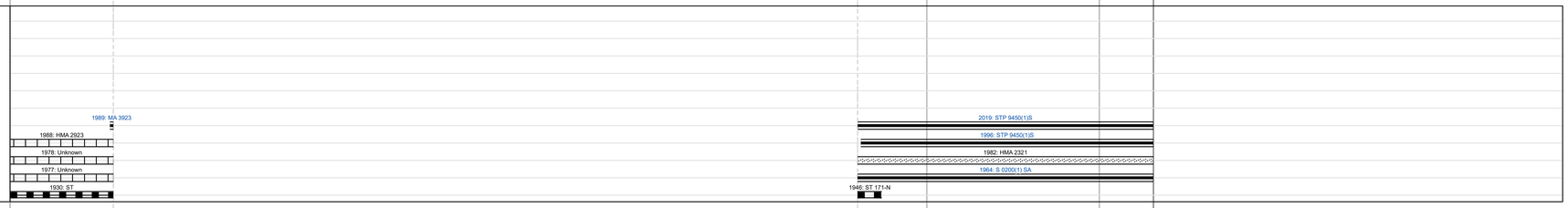

Maintenance Garage

Speed Zone

Functional Class

National Highway System

Limited Access Highway

Customer Service Level



Traffic Counters

AADT Counts

Crash Locations



STRUCTURE DESCRIPTIONS

Bridge 13:
Slab - 1964
Structure No. 200200001301032
Length: 33'
Width: 28.7'
Facility Carried: VT 17 ML
Structure Type: CONCRETE SLAB
Features Intersected: BALDWIN CREEK
Surface: Bituminous
Maintenance/Ownership: State

Culvert 13A:
Culvert - 1964
Structure No. 300200013A01031
Length: 6'
Under Clearance: 3.42'
Facility Carried: VT17
Structure Type: ACCGMPPA
Features Intersected: BROOK
Maintenance: State

Culvert 14:
Culvert - 1919
Structure No. 300200001401031
Length: 12'
Under Clearance: 13.0'
Facility Carried: VT17
Structure Type: CGMPP
Features Intersected: BALDWIN CREEK
Maintenance: State

Historic Projects: Unknown; Retreatment; Resurface; Bituminous Mix; Skinny Mix; Bituminous Seal; Bituminous Concrete; Bituminous Macadam; Cold Plane and Bituminous Concrete; Concrete; Gravel; Surface Treated; Gravel; Plant Mix; Reclaimed Base and Bituminous Concrete

Indicated plans available - http://vtransmap01.aot.state.vt.us/rp/dpr/Diwebstore/

Functional Class: 1 - Interstate System; 2 - Other Freeways and Expressways; 3 - Principal Arterial; 4 - Minor Arterial; 5 - Major Collector; 6 - Minor Collector

Speed Zones: 25 30 35 40 45 50 55 60 65

Curves: (degrees) Left, Right

Grades: (percent) grade up, grade down

Road Widths (ft)

Traffic Counters: Continuous (CTC); Weigh-In-Motion (WIM); Short-Term, Scheduled; Short-Term, Unscheduled (counter ID)

AADT (count)

Crash Locations: Fatal; Injury; Property Damage Only; Unknown Crash Type

High Crash Locations (HCL's) Sections (& Intersections)
HCL No.: 1 - 100 (1 - 10); 101 - 200 (11 - 20); 201 - 300 (21 - 30); 301 - 400 (31 - 40); 401 - 800 (41 - 113)

Mileage by Functional Class By Sheet

032	4 - Minor Arterial	0.599
0200	5 - Major Collector	1.714

Page Total Mileage: 2.313 mi

Mileage by Town By Sheet

BRISTOL - V017-0103		2.313 of 2.313
Ghost Section - (VT-116, MM 5.485 to 9.799)		

Page Total Mileage: 2.313 mi

DISTRICT	TOWN	Date: 12/02/19	ROUTE
5	BRISTOL	1 of 1 TWN mileage: 0.0 to 2.313	VT-17 ETE mileage: 19.476 to 21.789

For More Information Contact - Vermont Agency of Transportation, Policy, Planning and Intermodal Development Division - Mapping Section, 1 National Life Drive, Montpelier, VT 05633-5001 Telephone: 802-828-2600.