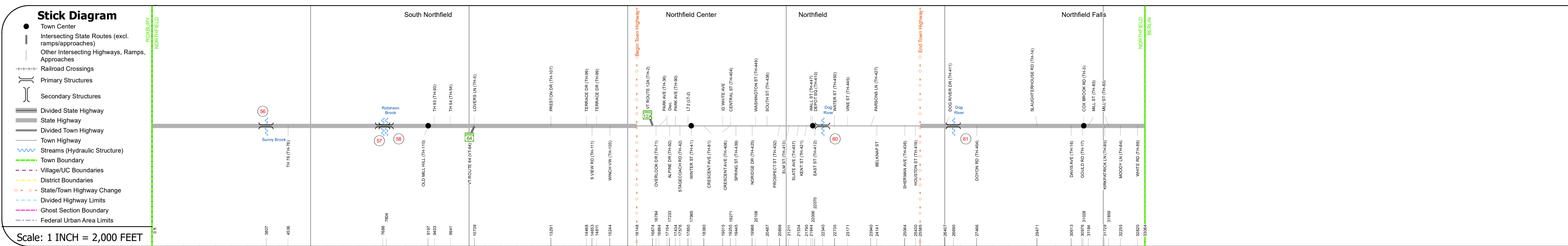
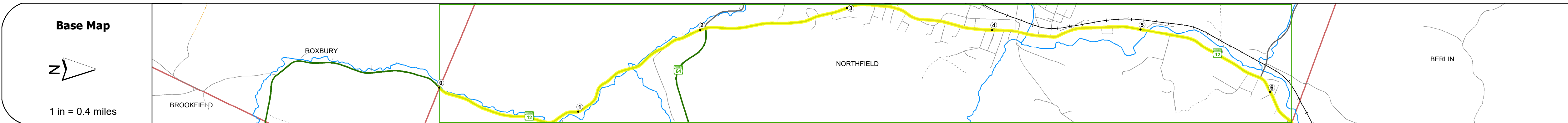
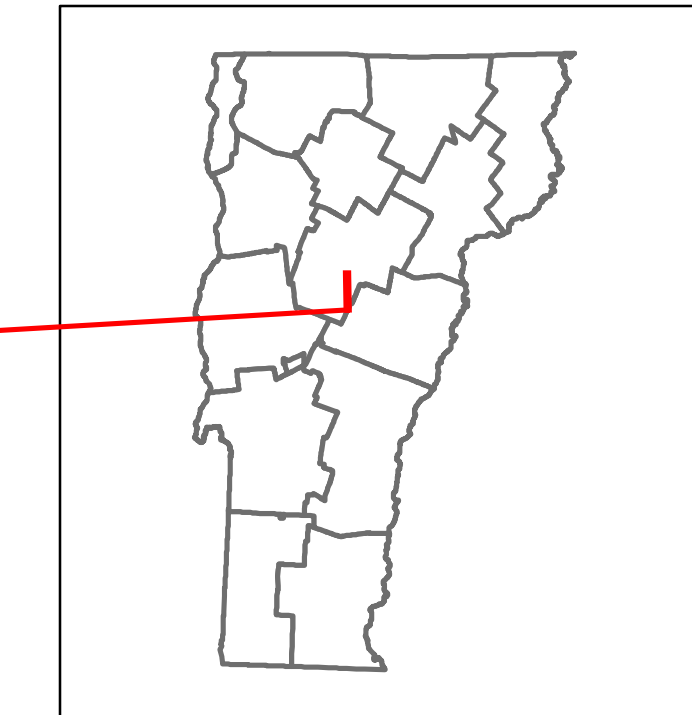
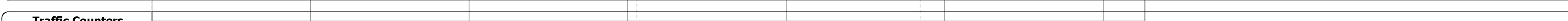



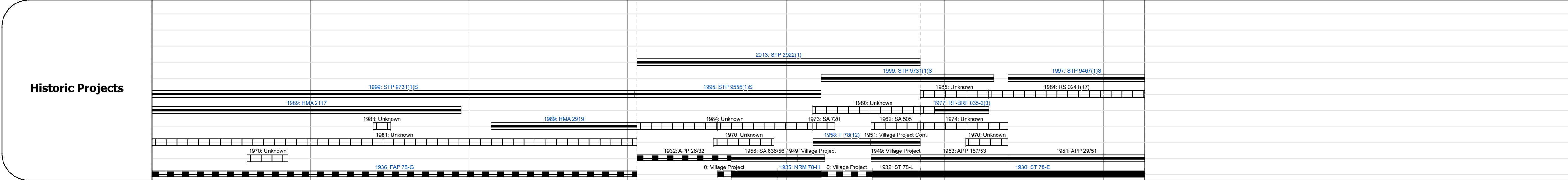


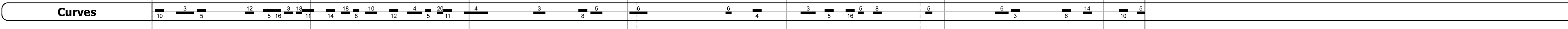
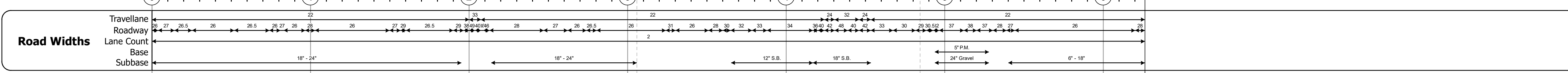


DISTRICT	TOWN	ROUTE
4	NORTHFIELD	VT-12

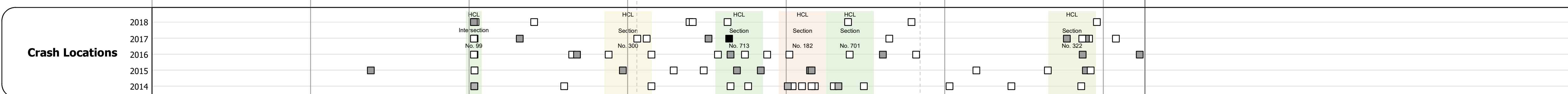


STRUCTURE DESCRIPTIONS

- Bridge 56:**
Slab - 1918
Structure No. 300241005612131
Length: 20'
Under Clearance: 7.0'
Facility Carried: VT12
Structure Type: CONCRETE SLAB
Features Intersected: SUNNY BROOK
Surface: Bituminous
Maintenance: State
- Bridge 57:**
Slab - 1928
Structure No. 300241005712131
Length: 23'
Width: 25.9'
Facility Carried: VT12
Structure Type: CONCRETE SLAB
Features Intersected: SUNNY BROOK
Surface: Bituminous
Maintenance: State
- Bridge 58:**
Slab - 1928
Structure No. 300241005812131
Length: 23'
Width: 25.9'
Facility Carried: VT12
Structure Type: CONCRETE SLAB
Features Intersected: ROBINSON BROOK
Surface: Bituminous
Maintenance: State
- Bridge 60:**
Tee Beam - 1926
Structure No. 200241006012132
Length: 111'
Width: 51.0'
Facility Carried: VT 12 ML
Structure Type: 3 SPAN CONC. T-BEAM
Features Intersected: DOG RIVER
Surface: Bituminous
Maintenance/Ownership: Town
- Bridge 61:**
Stringer/multi-beam or girder - 1977
Structure No. 200241006112132
Length: 170'
Width: 39.3'
Facility Carried: VT 12 ML
Structure Type: 2SP CONT ROLLED BEAM
Features Intersected: DOG RIVER
Surface: Bituminous
Maintenance/Ownership: State



Year	0-1	1-2	2-3	3-4	4-5	5-6	6-7	7-8	8-9	9-10
2018	930	1100	4000	4900	4200	3700				
2017	900	1200	4000	5100	4200	3700				
2016	880	1200	4000	5300	4100	3600				
2015	850	1300	4000	5500	4100	3800				
2014	860	1300	4100	5600	4600	3600				



Historic Projects Unknown, Retreatment, Resurface, Bituminous Mix, Skiny Mx, Bituminous Seal Bituminous Concrete, Surface Treated Gravel, Cold Plane and Freeways and Expressways, Reclaimed Base and Bituminous Concrete, Concrete	Functional Class 1 - Interstate System, 2 - Other Freeways and Expressways, 3 - Principal Arterial, 4 - Minor Arterial, 5 - Major Collector, 6 - Minor Collector	Curves Left, Right, Grades (down, up, down)	Traffic Counters Continuous (CTC), Weigh-In-Motion (WIM), Short-Term, Scheduled, Short-Term, Unscheduled	Crash Locations Fatal, Injury, Property Damage Only, Unknown Crash Type, High Crash Locations (HCL's)	Mileage by Functional Class By Sheet 0241 5 - Major collector 6.262	Mileage by Town By Sheet NORTHFIELD - V012-1213 6.262 of 6.262	DISTRICT 4	TOWN NORTHFIELD	Date: 12/01/19	ROUTE VT-12 ETE mileage: 45.447 to 51.709
Speed Zones 25, 30, 35, 40, 45, 50, 55, 60, 65									1 of 1 TWN mileage: 0.0 to 6.262	Page Total Mileage: 6.262 mi