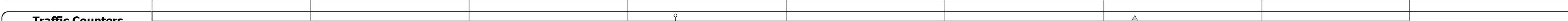



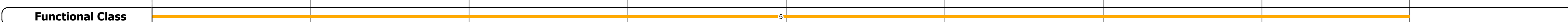




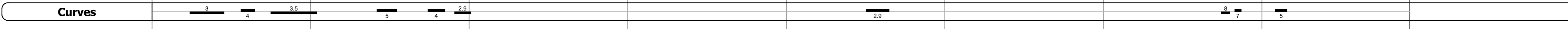
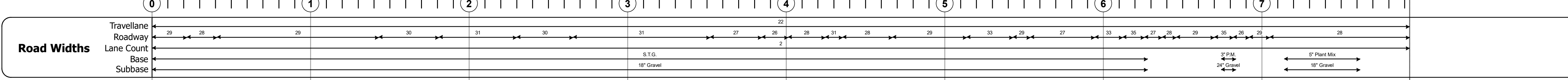
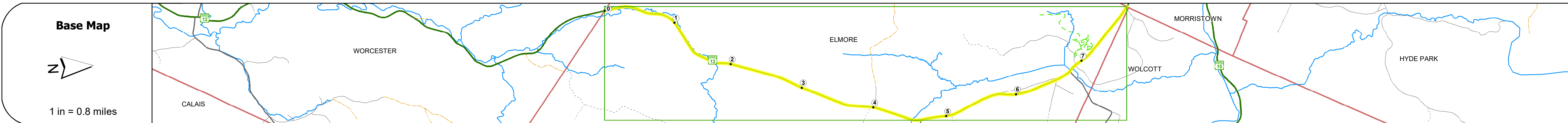
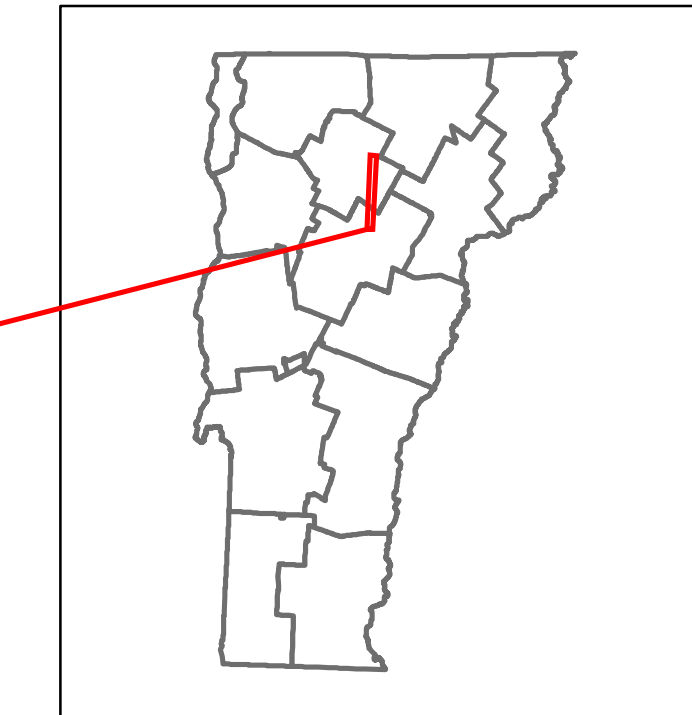
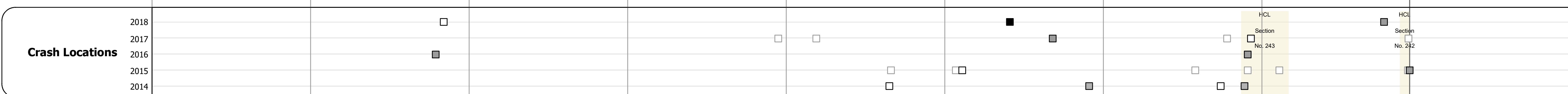


DISTRICT	TOWN	ROUTE
8	ELMORE	VT-12



Year	Station 0+00	Station 1+00	Station 2+00	Station 3+00	Station 4+00	Station 5+00	Station 6+00	Station 7+00
2018	1100	1100	1200	1200	2900	2900	2900	2900
2017	1100	1100	1200	1200	2800	2800	2800	2800
2016	1000	1000	1100	1100	2800	2800	2800	2800
2015	1000	1000	1100	1100	2800	2800	2800	2800
2014	1000	1000	1100	1100	2700	2700	2700	2700



## STRUCTURE DESCRIPTIONS

- Culvert 90:**  
Culvert - 1964  
Structure No. 300241009008041  
Length: 6'  
Under Clearance: 6.0'  
Facility Carried: VT12  
Structure Type: CGMPP  
Features Intersected: BROOK  
Maintenance: State
- Bridge 91:**  
Stringer/multi-beam or girder - 1935  
Structure No. 200241009108042  
Length: 40'  
Width: 29.6'  
Facility Carried: VT 12 ML  
Structure Type: ROLLED BEAM  
Features Intersected: NORTH BRANCH  
Surface: Bituminous  
Maintenance/Ownership: State
- Culvert 92:**  
Culvert - 1960  
Structure No. 300241009208041  
Length: 13'  
Width: 30.3'  
Under Clearance: 5.5'  
Facility Carried: VT12  
Structure Type: RC BOX  
Features Intersected: BARNES BROOK  
Maintenance: State
- Culvert 93:**  
Culvert - 1961  
Structure No. 300241009308041  
Length: 9'  
Under Clearance: 9.0'  
Facility Carried: VT12  
Structure Type: CGMPP W CONC INVERT  
Features Intersected: BROOK  
Maintenance: State
- Culvert 94:**  
Culvert - 1959  
Structure No. 300241009408041  
Length: 6'  
Under Clearance: 6.0'  
Facility Carried: VT12  
Structure Type: ACGMPP  
Features Intersected: BROOK  
Maintenance: State
- Bridge 95:**  
Slab - 1934  
Structure No. 200241009508042  
Length: 23'  
Width: 33.0'  
Facility Carried: VT 12 ML  
Structure Type: CONCRETE SLAB  
Features Intersected: LAKE ELMORE OUTLET  
Surface: Bituminous  
Maintenance/Ownership: State

<b>Historic Projects</b> <ul style="list-style-type: none"> <li>Unknown</li> <li>Retreatment</li> <li>Resurface</li> <li>Bituminous Mix</li> <li>Skinny Mix</li> <li>Bituminous Seal</li> </ul>	<b>Functional Class</b> <ul style="list-style-type: none"> <li>1 - Interstate System</li> <li>2 - Other Freeways and Expressways</li> <li>3 - Principal Arterial</li> <li>4 - Minor Arterial</li> <li>5 - Major Collector</li> <li>6 - Minor Collector</li> </ul>	<b>Curves</b> <ul style="list-style-type: none"> <li>Left</li> <li>Right</li> </ul>	<b>Grades</b> <ul style="list-style-type: none"> <li>Up</li> <li>Down</li> </ul>	<b>Traffic Counters</b> <ul style="list-style-type: none"> <li>Continuous (CTC)</li> <li>Weight-In-Motion (WIM)</li> <li>Short-Term, Scheduled</li> <li>Short-Term, Unscheduled</li> </ul>	<b>Crash Locations</b> <ul style="list-style-type: none"> <li>Fatal</li> <li>Injury</li> <li>Property Damage Only</li> <li>Unknown Crash Type</li> </ul>	<b>Mileage by Functional Class By Sheet</b> 0241 5 - Major collector 7.932	<b>Mileage by Town By Sheet</b> ELMORE - V012-0804 7.932 of 7.932	<b>DISTRICT</b> 8	<b>TOWN</b> ELMORE	<b>Date:</b> 12/02/19	<b>ROUTE</b> VT-12 ETE mileage: 74.332 to 82.264
<b>Speed Zones</b> 15 20 25 30 35 40 45 50 55 60 65						<b>Page Total Mileage: 7.932 mi</b>		<b>Page Total Mileage: 7.932 mi</b>		<b>1 of 1</b> TWN mileage: 0.0 to 7.932	