

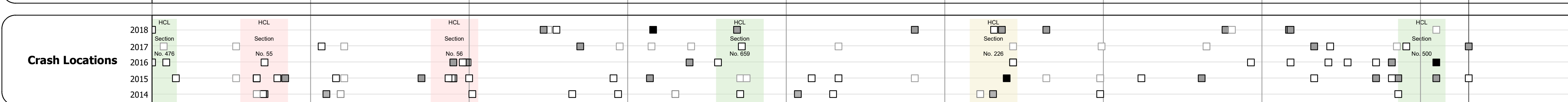

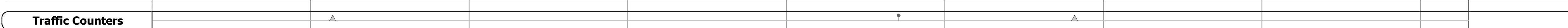


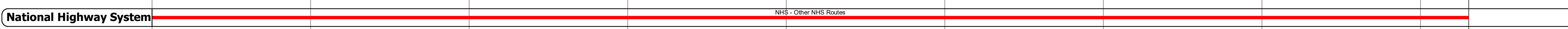



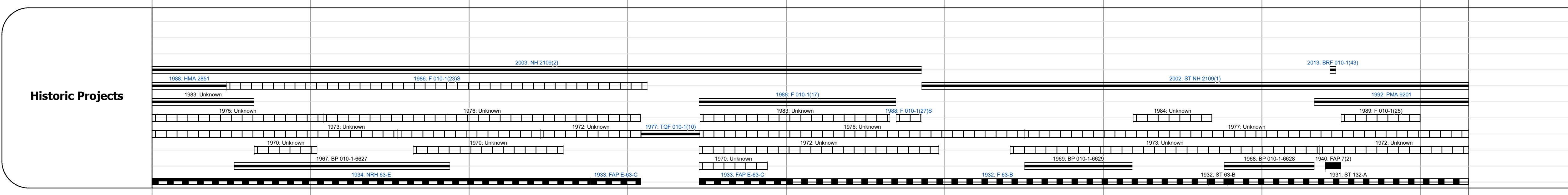
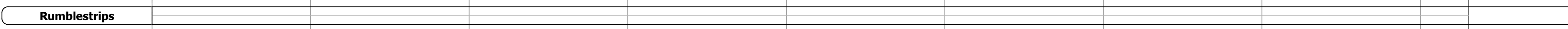


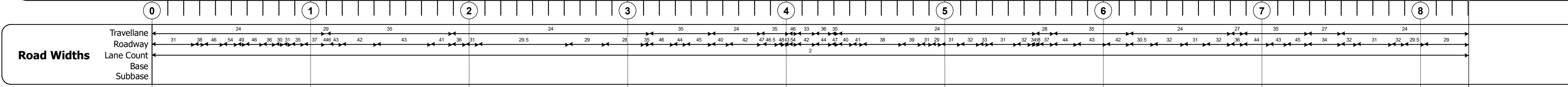
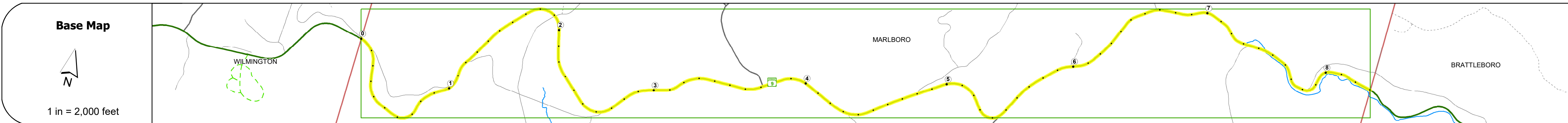
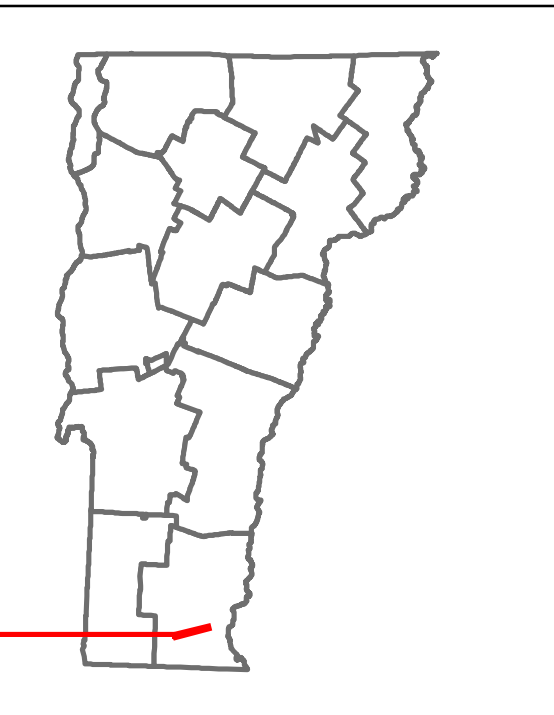


Route Log and Progress Chart

DRAFT

Please Note: Errors and Omissions May Exist.
Contact the VTrans Mapping Section with questions or concerns.

DISTRICT	TOWN	ROUTE
2	MARLBORO	VT-9



STRUCTURE DESCRIPTIONS

Culvert - 1932
 Culvert - 1932
 Structure No. 300010004713111
 Length: 8'
 Under Clearance: 8.0'
 Facility Carried: VT09
 Structure Type: RC BOX
 Features Intersected: BROOK
 Maintenance: State

Bridge 48:
 Stringer/multi-beam or girder - 2014
 Structure No. 200010004813112
 Length: 82'
 Width: 39.0'
 Facility Carried: VT 09 ML
 Structure Type: WELDED GIRDER
 Features Intersected: WHETSTONE BROOK
 Surface: Bituminous
 Maintenance/Ownership: State

Historic Projects Unknown, Retreatment, Resurface, Bituminous Mix, Skippy Mix, Bituminous Seal Bituminous Concrete, Bituminous Macadam, Cold Plane and Bituminous Concrete, Concrete, Surface Treated Gravel, Plant Mix, Reclaimed Base and Bituminous Concrete	Functional Class 1 - Interstate System, 2 - Other Freeways and Expressways, 3 - Principal Arterial, 4 - Minor Arterial, 5 - Major Collector, 6 - Minor Collector	Curves Left (degree), Right (degree) Grades (percent) grade up, (percent) grade down Road Widths (ft)	Traffic Counters Continuous (CTC), Weigh-In-Motion (WIM), Short-Term, Scheduled (counter ID), Short-Term, Unscheduled (counter ID) AADT (count)	Crash Locations Fatal, Injury, Property Damage Only, Unknown Crash Type High Crash Locations (HCL's) HCL No. 1-100 (1-10), 101-200 (11-20), 201-300 (21-30), 301-400 (31-40), 401-800 (41-113)	Mileage by Functional Class By Sheet 010-1 3 - Other Principal Arterial 8.304	Mileage by Town By Sheet MARLBORO - V009-1311 8.304 of 8.304	DISTRICT 2	TOWN MARLBORO	Date: 12/02/19	ROUTE VT-9 ETE mileage: 29.142 to 37.446	
Page Total Mileage: 8.304 mi								DISTRICT 2	TOWN MARLBORO	Date: 12/02/19	ROUTE VT-9 ETE mileage: 29.142 to 37.446

For More Information Contact - Vermont Agency of Transportation, Policy, Planning and Intermodal Development Division - Mapping Section, 1 National Life Drive, Montpelier, VT 05633-5001 Telephone: 802-828-2600.