

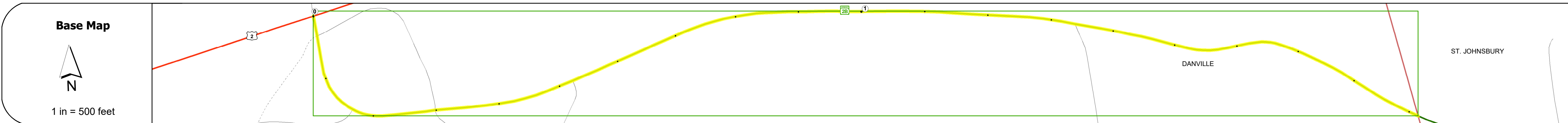
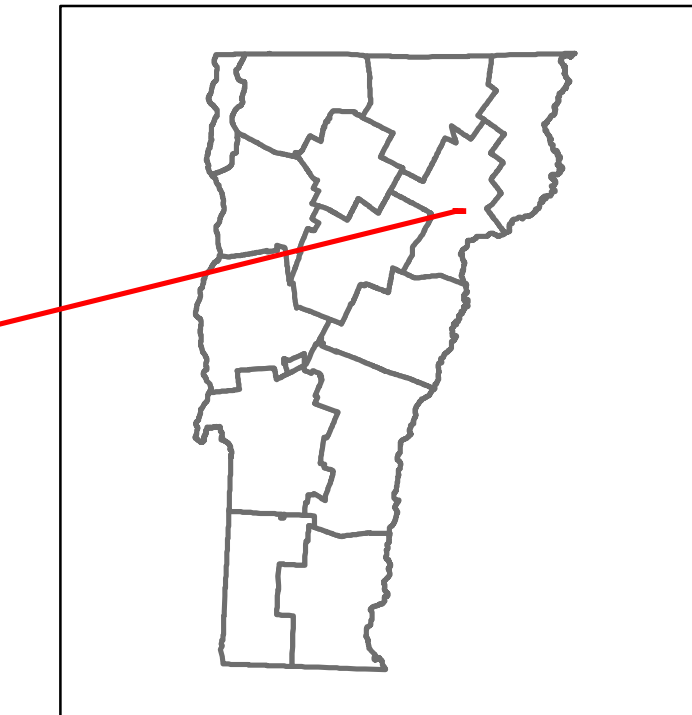


# Route Log and Progress Chart

**DRAFT**

Please Note: Errors and Omissions May Exist.  
Contact the VTrans Mapping Section with questions or concerns.




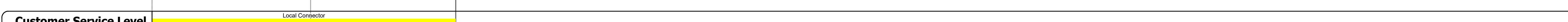









DISTRICT	TOWN	ROUTE
7	DANVILLE	VT-2B



### STRUCTURE DESCRIPTIONS

**Bridge 1:**  
 Slab - 1923  
 Structure No. 300228000103031  
 Length: 22'  
 Width: 25.0'  
 Under Clearance: 6.0'  
 Facility Carried: VT2B  
 Structure Type: CONCRETE SLAB  
 Features Intersected: WHITEMAN BROOK  
 Surface: Bituminous  
 Maintenance: State

**Bridge 2:**  
 Truss - thru - 1900  
 Structure No. 200228000203032  
 Length: 76'  
 Under Clearance: 16.75'  
 Facility Carried: PED/BIKE PATH  
 Structure Type: PED/BIKE PONY TRUSS  
 Features Intersected: VAST TRAIL OVER VT 2B



<b>Historic Projects</b> Unknown, Retreatment, Resurface, Bituminous Mix, Bituminous Seal, Bituminous Concrete, Cold Plane and Reclaimed Base and Bituminous Concrete, Surface Treated Gravel, Plant Mix, Reclaimed Base and Bituminous Concrete	<b>Functional Class</b> 1 - Interstate System, 2 - Other Freeways and Expressways, 3 - Principal Arterial, 4 - Minor Arterial, 5 - Major Collector, 6 - Minor Collector	<b>Crash Locations</b> Fatal, Injury, Property Damage Only, Unknown Crash Type	<b>Traffic Counters</b> Continuous (CTC), Weigh-In-Motion (WIM), Short-Term, Scheduled, Short-Term, Unscheduled	<b>Speed Zones</b> 15, 20, 30, 35, 40, 45, 50, 55, 60, 65	<b>Curves</b> Left, Right, grade up, grade down	<b>Grades</b> grade up, grade down	<b>Road Widths</b> (ft)	<b>Mileage by Functional Class By Sheet</b> 0228 5 - Major Collector 1.916		<b>Mileage by Town By Sheet</b> DANVILLE - V00280303 1.916 of 1.916		<b>DISTRICT</b> 7	<b>TOWN</b> DANVILLE	<b>Date:</b> 12/02/19	<b>ROUTE</b> VT-2B ETE mileage: 0.0 to 1.916
								<b>High Crash Locations (HCL's)</b> HCL No. 1-100 (1-10), 101-200 (11-20), 201-300 (21-30), 301-400 (31-40), 401-800 (41-113)		<b>Page Total Mileage: 1.916 mi</b>					

For More Information Contact - Vermont Agency of Transportation, Policy, Planning and Intermodal Development Division - Mapping Section, 1 National Life Drive, Montpelier, VT 05633-5001 Telephone: 802-828-2600.