

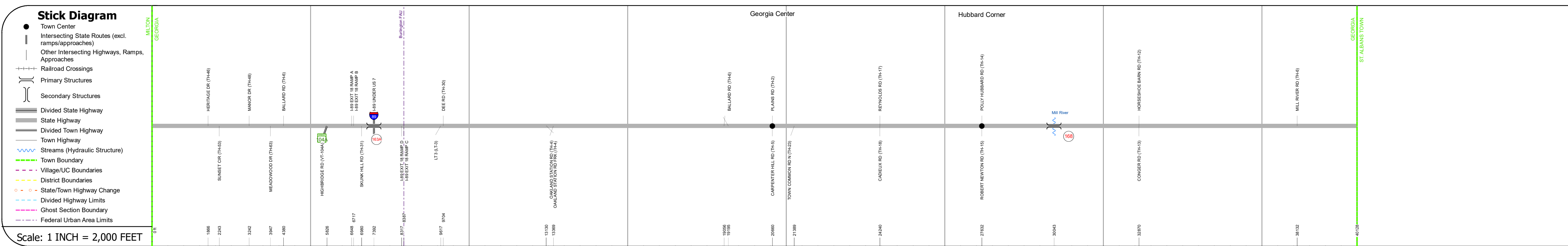
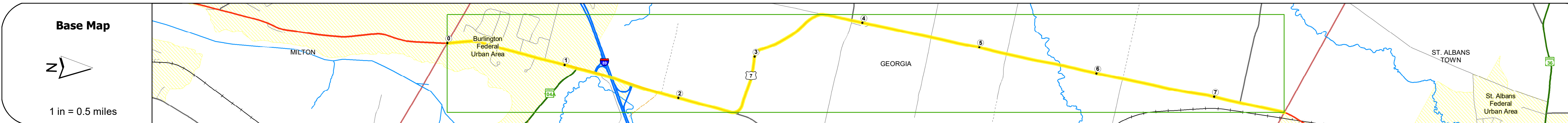
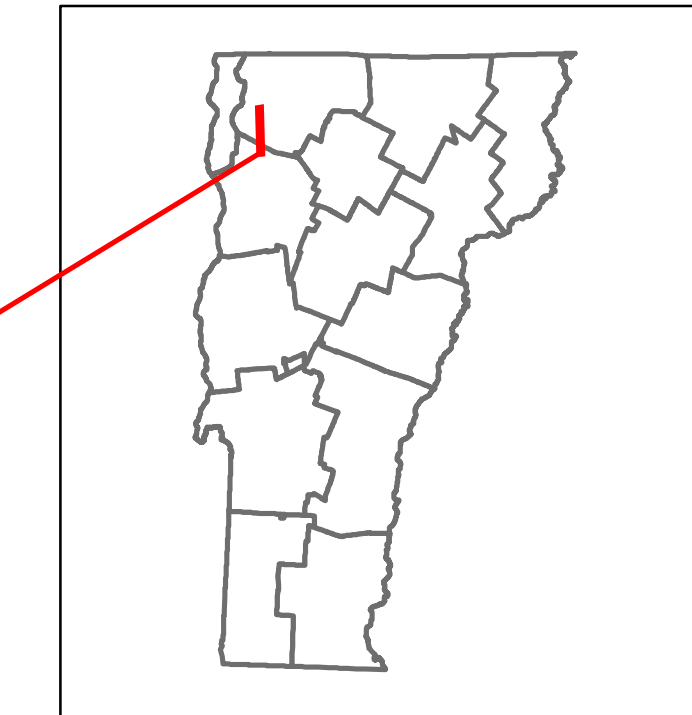


# Route Log and Progress Chart

**DRAFT**

Please Note: Errors and Omissions May Exist.  
Contact the VTrans Mapping Section with questions or concerns.

DISTRICT	TOWN	ROUTE
8	GEORGIA	US-7




Travellane	22	24	12	24	24	12	32	37	32	36	24	32	25
Roadway	28	34	40	32	40	28	40	29	40	29	40	39	42
Lane Count	2	2	2	2	2	2	2	2	2	2	2	2	2
Base	6" S.B.	7" Crushed Stone P.M.	24" Gravel	S.B. 6"	3" Cr. Slt.	24" Gravel	8" S.B.	8" S.B.	8" S.B.	8" S.B.	8" S.B.	8" S.B.	24" Cr. Rock
Subbase													

Curves	6	15	4	10	3
--------	---	----	---	----	---

Grades	6.0
--------	-----

Guardrails	H	H	H	H	H	H	H	H	H	H	H	H	H
------------	---	---	---	---	---	---	---	---	---	---	---	---	---

Rumblestrips													
--------------	--	--	--	--	--	--	--	--	--	--	--	--	--



Maintenance Garage	District 8 - HWY Maintenance St Albans Garage
--------------------	---

Speed Zone	40	40	35
------------	----	----	----

Functional Class	5	4	5
------------------	---	---	---

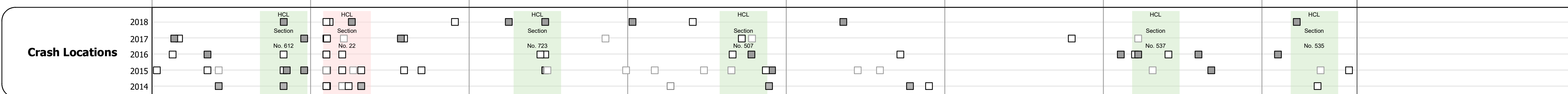
National Highway System	
-------------------------	--

Limited Access Highway	
------------------------	--

Customer Service Level	Local Connector	Regional Corridor	Local Connector
------------------------	-----------------	-------------------	-----------------

Traffic Counters	F378	F105	F109	F103
------------------	------	------	------	------

ADT Counts	2018	4800	7800	11700	9600	7500	4700	3800	3800	3800	3800	3800	3800
2017	4600	7800	11700	9500	7500	4700	3800	3800	3800	3800	3800	3800	3800
2016	4500	7900	11600	9400	7600	4700	3800	3800	3800	3800	3800	3800	3800
2015	4300	8000	11600	9300	7600	4700	3800	3800	3800	3800	3800	3800	3800
2014	4500	7800	10800	7900	7600	4700	3800	3800	3800	3800	3800	3800	3800



Historic Projects	Unknown, Retreatment, Resurface, Bituminous Mix, Skinny Mix, Bituminous Seal	Bituminous Concrete, Bituminous Macadam, Cold Plane and Freeways and Expressways, Reclaimed Base and Bituminous Concrete, Concrete, Gravel, Plant Mix
Functional Class	1 - Interstate System, 2 - Other Freeways and Expressways, 3 - Principal Arterial, 4 - Minor Arterial, 5 - Major Collector, 6 - Minor Collector	Surface Treated Gravel, Plant Mix, Reclaimed Base and Bituminous Concrete
Curves	Left, Right	Grades: (up/down) grade up, (down/up) grade down
Traffic Counters	Continuous (CTC), Weigh-In-Motion (WIM), Short-Term, Scheduled, Short-Term, Unscheduled	AADT (count)
Crash Locations	Fatal, Injury, Property Damage Only, Unknown Crash Type	High Crash Locations (HCL's) Sections (& Intersections): 1-100 (1-10), 101-200 (11-20), 201-300 (21-30), 301-400 (31-40), 401-800 (41-113)
Mileage by Functional Class By Sheet	023 4 - Minor Arterial, 0285 5 - Major Collector	0.485, 7.115
Mileage by Town By Sheet	GEORGIA - U007-0608	7.6 of 7.6

STRUCTURE DESCRIPTIONS											
<p><b>Bridge 163A:</b> Stringer/multi-beam or girder - 1968 Structure No. 200285163A06082 Length: 305' Width: 38.0' Under Clearance: 16.75' Facility Carried: US 07 ML Structure Type: 4SP CONT ROLLED BEAM Features Intersected: 189 UNDER US 7 Surface: Bituminous Maintenance/Ownership: State</p> <p><b>Bridge 168:</b> Tee Beam - 1930 Structure No. 300285016806081 Length: 21' Width: 29.4' Under Clearance: 12.0' Facility Carried: US7 Structure Type: CONCRETE T-BEAM Features Intersected: MILL RIVER Surface: Bituminous Maintenance: State</p>	<table border="1"> <tr> <th>DISTRICT</th> <td>8</td> </tr> <tr> <th>TOWN</th> <td>GEORGIA</td> </tr> <tr> <th>Date:</th> <td>12/02/19</td> </tr> <tr> <th>ROUTE</th> <td>US-7</td> </tr> <tr> <td>ETE mileage: 150.423 to 158.023</td> <td></td> </tr> </table>	DISTRICT	8	TOWN	GEORGIA	Date:	12/02/19	ROUTE	US-7	ETE mileage: 150.423 to 158.023	
DISTRICT	8										
TOWN	GEORGIA										
Date:	12/02/19										
ROUTE	US-7										
ETE mileage: 150.423 to 158.023											