








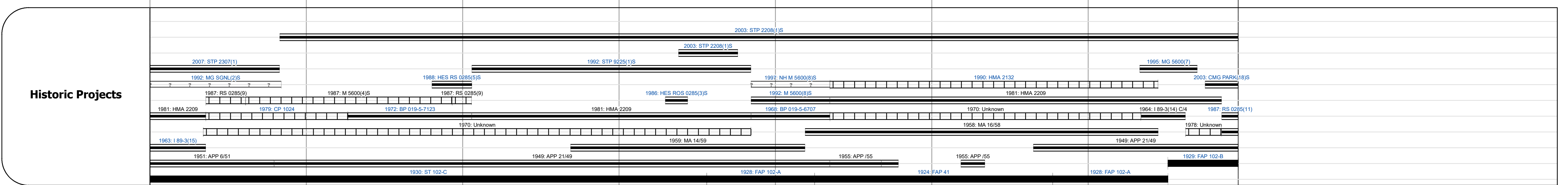

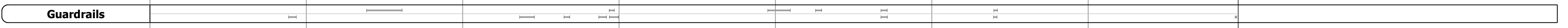

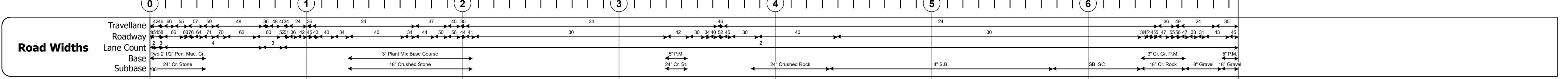
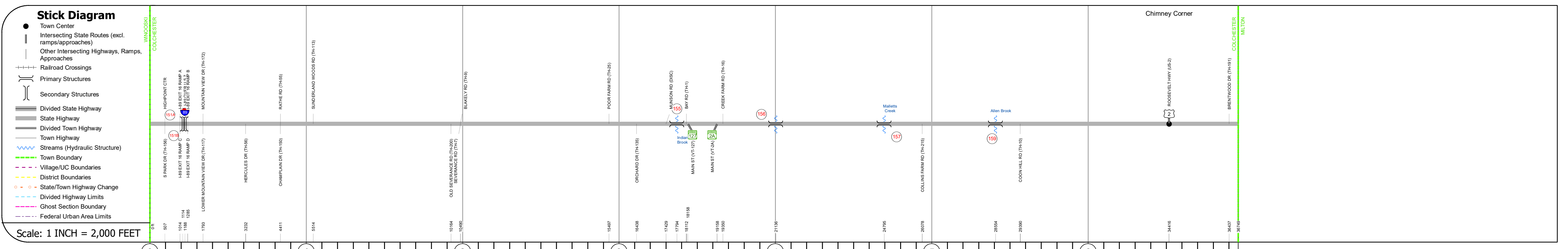
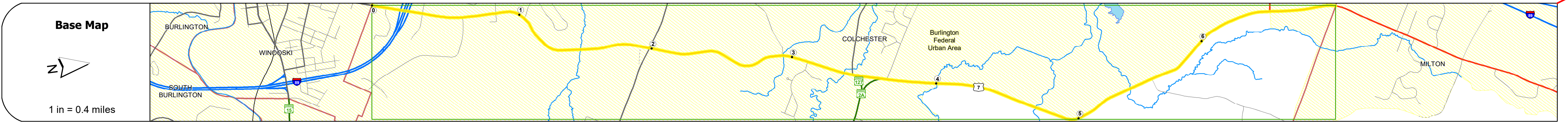
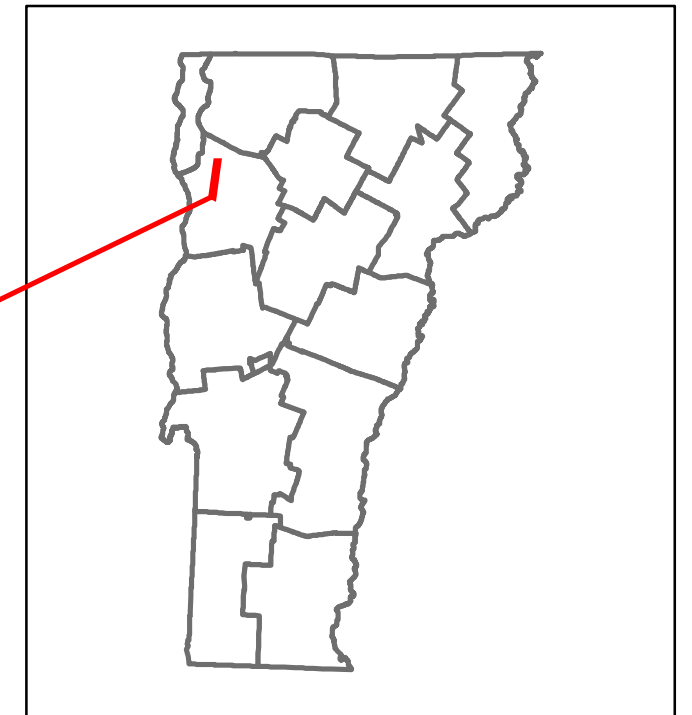


Route Log and Progress Chart

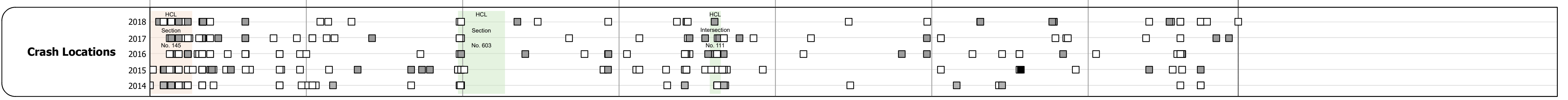
DRAFT

Please Note: Errors and Omissions May Exist.
Contact the VTrans Mapping Section with questions or concerns.

DISTRICT	TOWN	ROUTE
5	COLCHESTER	US-7



Year	17300-19624-400	14800	15200	8700	8400	12100	16600
2018	17300	19624	14800	15200	8700	8400	12100
2017	17000	19323	14800	15300	9200	8100	15800
2016	16800	19023	14900	15300	9800	12000	14900
2015	16500	18722	14900	15400	10300	11800	14100
2014	16200	19022	14800	15300	9600	11800	13900



STRUCTURE DESCRIPTIONS

Bridge 151A:
Stringer/multi-beam or girder - 1963
Structure No. 200089074504052
Length: 152'
Facility Carried: 189 ML
Structure Type: 3-SP ROLLED BEAM
Features Intersected: 1 89 OVER U.S.7

Bridge 151B:
Stringer/multi-beam or girder - 1963
Structure No. 200089074N04052
Length: 152'
Facility Carried: 189 ML
Structure Type: 3-SP ROLLED BEAM
Features Intersected: 1 89 OVER U.S.7

Culvert 155:
Culvert - 1929
Structure No. 300285015504051
Length: 20'
Under Clearance: 20.0'
Facility Carried: US7
Structure Type: RC BOX
Features Intersected: INDIAN BROOK
Maintenance: State

Culvert 156:
Culvert - 1968
Structure No. 300285015604051
Length: 9'
Under Clearance: 10.0'
Facility Carried: US7
Structure Type: CGMPP
Features Intersected: POND BROOK
Maintenance: State

Bridge 157:
Tie Beam - 1924
Structure No. 200285015704052
Length: 34'
Width: 31.0'
Facility Carried: US 07 ML
Structure Type: T BM WIDEN W ROLL BM
Features Intersected: MALLETTS CREEK
Surface: Bituminous
Maintenance/Ownership: State

Bridge 159:
Slab - 1924
Structure No. 300285015904051
Length: 15'
Width: 30.0'
Under Clearance: 4.0'
Facility Carried: US7
Structure Type: CONCRETE SLAB
Features Intersected: ALLEN BROOK
Surface: Bituminous
Maintenance: State

Historic Projects <ul style="list-style-type: none"> Unknown Retreatment Resurface Bituminous Mix Skinny Mix Bituminous Seal 	Functional Class <ul style="list-style-type: none"> 1 - Interstate System 2 - Other Freeways and Expressways 3 - Principal Arterial 4 - Minor Arterial 5 - Major Collector 6 - Minor Collector 	Curves <ul style="list-style-type: none"> Left Right 	Grades <ul style="list-style-type: none"> up down 	Traffic Counters <ul style="list-style-type: none"> Continuous (CTC) Weight-In-Motion (WIM) Short-Term, Scheduled Short-Term, Unscheduled 	Crash Locations <ul style="list-style-type: none"> Fatal Injury Property Damage Only Unknown Crash Type 	Mileage by Functional Class By Sheet 5600 3 - other Principal Arterial 6.960	Mileage by Town By Sheet COLCHESTER - U007-0405 6.96 of 6.96	DISTRICT 5	TOWN COLCHESTER	Date: 12/02/19	ROUTE US-7 ETE mileage: 135.633 to 142.593
Speed Zones 15 20 25 30 35 40 45 50 55 60 65						Page Total Mileage: 6.96 mi		Page Total Mileage: 6.96 mi		1 of 1 TWN mileage: 0.0 to 6.96	

For More Information Contact - Vermont Agency of Transportation, Policy, Planning and Intermodal Development Division - Mapping Section, 1 National Life Drive, Montpelier, VT 05633-5001 Telephone: 802-828-2600.