

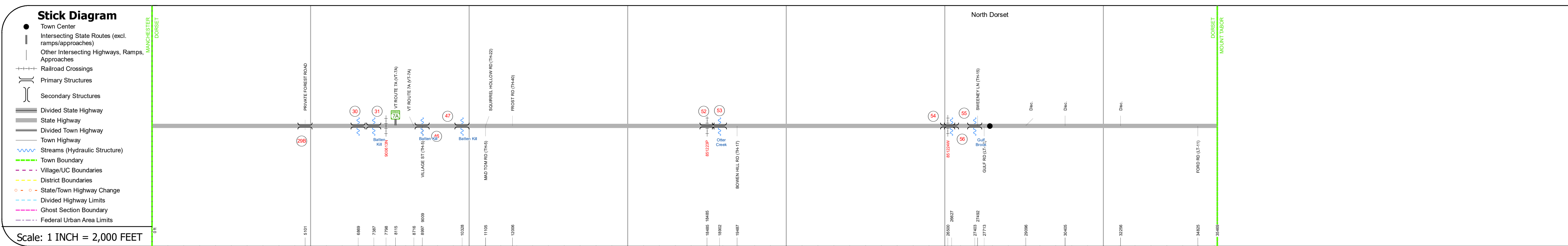
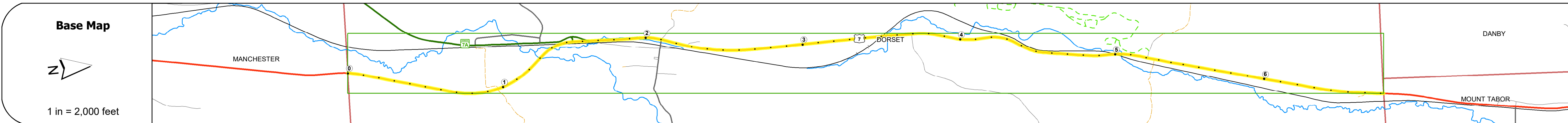
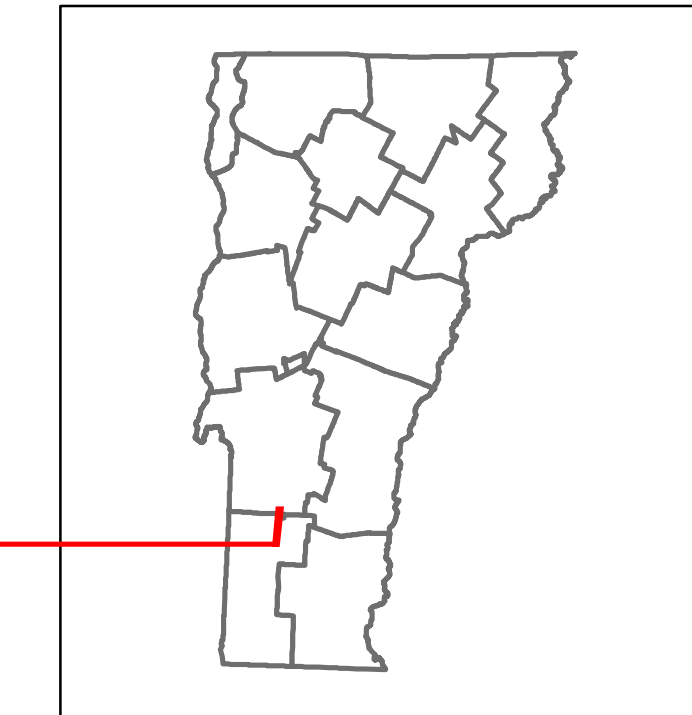


Route Log and Progress Chart

DRAFT

Please Note: Errors and Omissions May Exist.
Contact the VTrans Mapping Section with questions or concerns.

DISTRICT	TOWN	ROUTE
1	DORSET	US-7



Travellane	Roadway	Lane Count	Base	Subbase
35	47	44	2	24" Crushed Gravel
35	40	3	3	8" Plant Mix
47	75	4	4	8" P.M.
30	30	4	4	24" Cr. Gr.
40	44			20" S.B.
44	44			20" Gravel
405	75			3" Pan. Macadam Crushed Gravel
51	2			20" Gravel
47	47			20" S.B.

Curves	Grades	Guardrails	Rumblestrips
2, 2, 4, 3	-3.07		

Historic Projects
2017: NH SURF(S) 2009: NH 2009(1) 1990: F 019-2(19)STG II 1990: F 019-2(14)C2 1990: F 019-2(14) 1993: RS 0137(B) 1979: Unknown 1974: Unknown 1959: F 019-2(1) Approach 1959: DF 019-2(B) 1935: NRH 12 1928: ST 1928: WPGH 12-A 1920: FAP 12 1982: FR 019-2(19)S 1985: F 019-2(17)S 1985: F 019-2(12)C1 1986: F 019-2(12)C2 1986: NH 9514(1)C1 1982: FR 019-2(15)S 1974: Unknown 1959: F 019-2(12)C1 1956: F 019-2(12)C2 1956: F 019-2(12) 1936: WPGH 12-C

Maintenance Garage	Speed Zone	Functional Class	National Highway System	Limited Access Highway	Customer Service Level	Traffic Counters
District 1 - HWY Maintenance East Dorset Garage	55, 40	3	NHS - Other NHS Routes		Arterial Highway	

AAADT Counts	Crash Locations
2018: 3200, 4900, 4300 2017: 3200, 4900, 4300 2016: 3200, 4900, 4300 2015: 3200, 4900, 4300 2014: 2900, 4800, 4100	Crash locations marked with symbols (squares, triangles) along the route.

STRUCTURE DESCRIPTIONS

- Culvert 295:**
Culvert - 1990
Structure No. 300019029B02031
Length: 12'
Under Clearance: 14.17'
Facility Carried: US7
Structure Type: RC BOX
Features Intersected: PRIVATE FOREST ROAD
Maintenance: State
- Bridge 30:**
Stringer/multi-beam or girder - 1990
Structure No. 200019003002032
Length: 86'
Width: 48.0'
Facility Carried: US 07 ML
Structure Type: WELDED PLATE GIRDER
Features Intersected: MAD TOM BROOK
Surface: Bituminous
Maintenance/Ownership: State
- Culvert 31:**
Culvert - 1990
Structure No. 200019003102032
Length: 32'
Facility Carried: US 07 ML
Structure Type: R.C. BOX
Features Intersected: BATTEN KILL RIVER
Surface: Bituminous
Maintenance/Ownership: State
- Culvert 46:**
Culvert - 1959
Structure No. 300019004602031
Length: 17'
Width: 47.5'
Under Clearance: 6.0'
Facility Carried: US7
Structure Type: RC BOX
Features Intersected: BROOK
Surface: Bituminous
Maintenance: State
- Culvert 47:**
Culvert - 1937
Structure No. 300019004702031
Length: 11'
Under Clearance: 3.5'
Facility Carried: US7
Structure Type: RC BOX
Features Intersected: BROOK
Maintenance: State
- Bridge 52:**
Stringer/multi-beam or girder - 1935
Structure No. 200019005202032
Length: 145'
Width: 29.9'
Under Clearance: 19.75'
Facility Carried: US 07 ML
Structure Type: 3-SPN ROLLED BEAM
Features Intersected: US 7 OVER VT RR
Surface: Bituminous
Maintenance/Ownership: State
- Culvert 53:**
Culvert - 1936
Structure No. 300019005302031
Length: 8'
Under Clearance: 5.0'
Facility Carried: US7
Structure Type: RC BOX
Features Intersected: BROOK
Maintenance: State
- Bridge 54:**
Girder and floorbeam system - 1966
Structure No. 200019005402032
Length: 230'
Width: 30.0'
Under Clearance: 22.17'
Facility Carried: US 07 ML
Structure Type: 3 SPAN RLD BM/FLBM
Features Intersected: US 7 OVER VT RR
Surface: Bituminous
Maintenance/Ownership: State
- Culvert 55:**
Culvert - 1936
Structure No. 300019005502031
Length: 8'
Under Clearance: 7.0'
Facility Carried: US7
Structure Type: RC BOX
Features Intersected: OTTER CREEK
Maintenance: State
- Bridge 56:**
Slab - 1966
Structure No. 300019005602031
Length: 12'
Width: 53.4'
Under Clearance: 4.0'
Facility Carried: US7
Structure Type: CONCRETE SLAB
Features Intersected: GULF BROOK
Surface: Bituminous
Maintenance: State

Historic Projects <ul style="list-style-type: none"> Unknown Retreatment Resurface Bituminous Mix Skippy Mix Bituminous Seal 	Functional Class <ul style="list-style-type: none"> 1 - Interstate System 2 - Other Freeways and Expressways 3 - Principal Arterial 4 - Minor Arterial 5 - Major Collector 6 - Minor Collector 	Curves <ul style="list-style-type: none"> Left Right 	Grades <ul style="list-style-type: none"> Up Down 	Traffic Counters <ul style="list-style-type: none"> Continuous (CTC) Weight-In-Motion (WIM) Short-Term, Scheduled Short-Term, Unscheduled 	Crash Locations <ul style="list-style-type: none"> Fatal Injury Property Damage Only Unknown Crash Type 	Mileage by Functional Class By Sheet 019-2 3 - Other Principal Arterial 6.718	Mileage by Town By Sheet DORSET - U007-0203 6.718 of 6.718	DISTRICT 1	TOWN DORSET	Date: 12/02/19	ROUTE US-7 ETE mileage: 37.36 to 44.078
Speed Zones 15 20 25 30 35 40 45 50 55 60 65						Page Total Mileage: 6.718 mi		Page Total Mileage: 6.718 mi		1 of 1 TWN mileage: 0.0 to 6.718	