

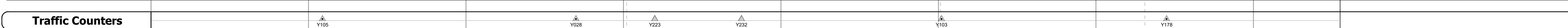



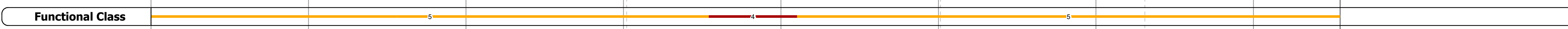


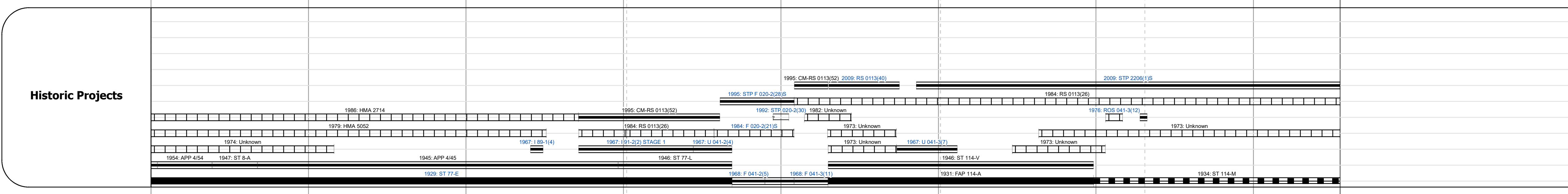
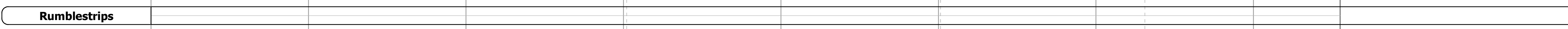



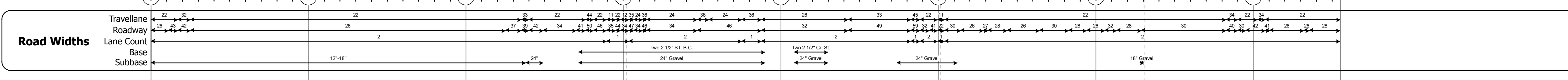
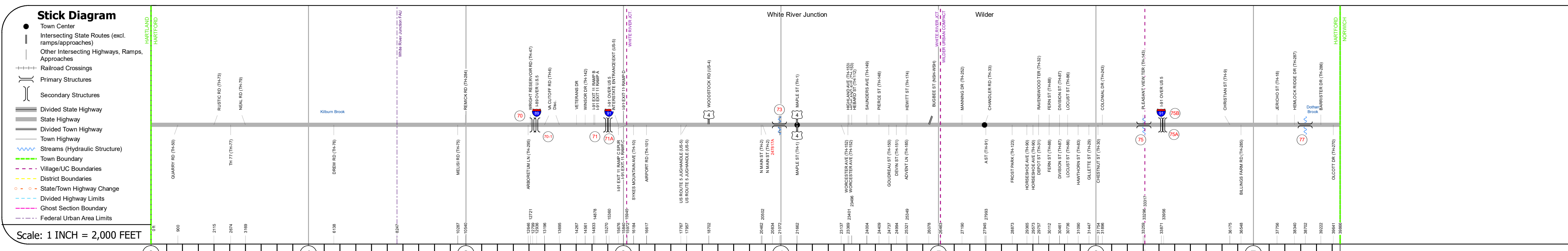
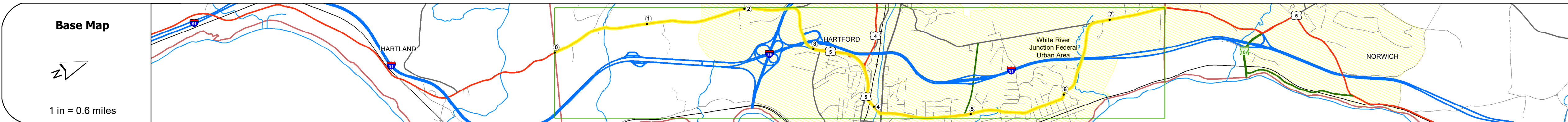
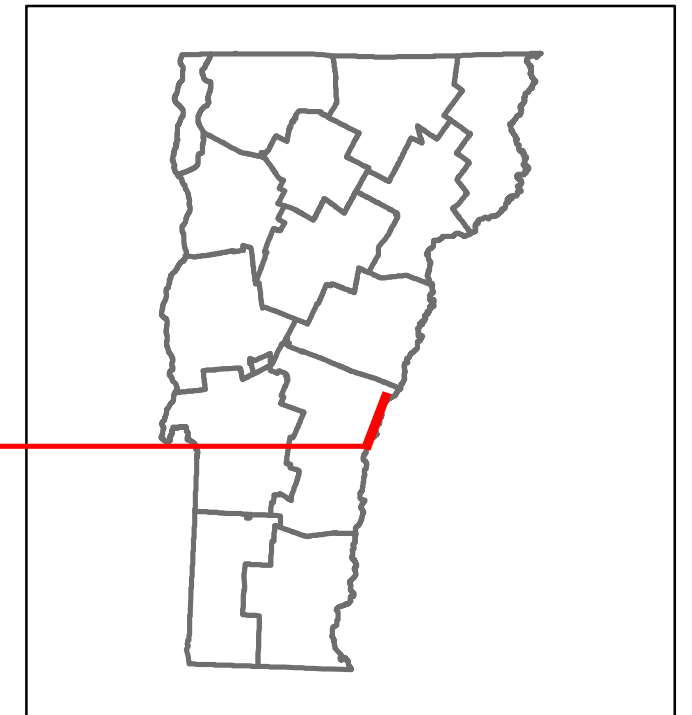


# Route Log and Progress Chart

**DRAFT**

Please Note: Errors and Omissions May Exist.  
Contact the VT Trans Mapping Section with questions or concerns.

DISTRICT	TOWN	ROUTE
4	HARTFORD	US-5



Year	0+0	0+5	1+0	1+5	2+0	2+5	3+0	3+5	4+0	4+5	5+0	5+5	6+0	6+5	7+0	7+5
2018	4500	5700	6400	8500	9400	1288700	8400	8800	8600	7700	7400	6600	6900	6800	5400	4900
2017	4300	5500	6300	9000	10000	1278700	8600	8700	8000	7400	7200	6600	6900	6800	5400	4900
2016	4000	5300	6300	9400	10700	1278600	8800	8800	7300	7100	7100	6500	6900	6700	5300	4900
2015	3800	5100	6200	9900	11300	1288600	9000	8500	6700	6800	6900	6500	6800	6700	5300	4900
2014	4000	5100	6200	9900	11300	1328900	9000	8400	6800	6800	7100	6500	6800	6600	5200	4900



## STRUCTURE DESCRIPTIONS

**Bridge 70:**  
Stringer/multi-beam or girder - 1966  
Structure No. 200089006S14082  
Length: 152'  
Facility Carried: 189 ML  
Structure Type: 3 SP ROLLED BEAM  
Features Intersected: 1 89 OVER U.S.5

**Bridge 70.1:**  
Stringer/multi-beam or girder - 1966  
Structure No. 200089006N14082  
Length: 192'  
Facility Carried: 189 ML  
Structure Type: 3 SP ROLLED BEAM  
Features Intersected: 1 89 OVER U.S.5

**Bridge 71:**  
Stringer/multi-beam or girder - 1966  
Structure No. 200091043S14082  
Length: 202'  
Facility Carried: 191 ML  
Structure Type: 3 SP ROLLED BEAM  
Features Intersected: 1 91 OVER US 5

**Bridge 71A:**  
Stringer/multi-beam or girder - 1966  
Structure No. 200091043N14082  
Length: 202'  
Facility Carried: 191 ML  
Structure Type: 3 SP ROLLED BEAM  
Features Intersected: 1 91 OVER US 5

**Bridge 73:**  
Stringer/multi-beam or girder - 1968  
Structure No. 200113007S14082  
Length: 979'  
Width: 57.0'  
Under Clearance: 23.08'  
Facility Carried: US 05 ML  
Structure Type: 6 SP CONT WELDED GRD  
Features Intersected: US 5 OVER WHI R + NECRR  
Surface: Bituminous  
Maintenance/Ownership: State

**Bridge 75:**  
Slab - 1977  
Structure No. 300113007S14081  
Length: 22'  
Width: 33.6'  
Under Clearance: 4.0'  
Facility Carried: US5  
Structure Type: CONCRETE SLAB  
Features Intersected: DOTHAN BROOK  
Surface: Bituminous  
Maintenance: State

**Bridge 75A:**  
Stringer/multi-beam or girder - 1967  
Structure No. 200091047N14082  
Length: 197'  
Facility Carried: 191 ML  
Structure Type: 3 SP CONT WLD PL GRD  
Features Intersected: 1 91 OVER US 5

**Bridge 75B:**  
Stringer/multi-beam or girder - 1967  
Structure No. 200091047S14082  
Length: 197'  
Facility Carried: 191 ML  
Structure Type: 3 SP CONT WLD PL GRD  
Features Intersected: 1 91 OVER US 5

**Culvert 77:**  
Culvert - 1931  
Structure No. 300113007T14081  
Length: 8'  
Under Clearance: 6.0'  
Facility Carried: US5  
Structure Type: RC BOX  
Features Intersected: BROOK  
Maintenance: State

<b>Historic Projects</b> <ul style="list-style-type: none"> <li>Unknown</li> <li>Retreatment</li> <li>Resurface</li> <li>Bituminous Mix</li> <li>Skinny Mix</li> <li>Bituminous Seal</li> </ul>	<b>Functional Class</b> <ul style="list-style-type: none"> <li>1 - Interstate System</li> <li>2 - Other Freeways and Expressways</li> <li>3 - Principal Arterial</li> <li>4 - Minor Arterial</li> <li>5 - Major Collector</li> <li>6 - Minor Collector</li> </ul>	<b>Curves</b> <ul style="list-style-type: none"> <li>Left</li> <li>Right</li> </ul>	<b>Grades</b> <ul style="list-style-type: none"> <li>Up</li> <li>Down</li> </ul>	<b>Traffic Counters</b> <ul style="list-style-type: none"> <li>Continuous (CTC)</li> <li>Weight-In-Motion (WIM)</li> <li>Short-Term, Scheduled</li> <li>Short-Term, Unscheduled</li> </ul>	<b>Crash Locations</b> <ul style="list-style-type: none"> <li>Fatal</li> <li>Injury</li> <li>Property Damage Only</li> <li>Unknown Crash Type</li> </ul>	<b>Mileage by Functional Class By Sheet</b> 020-2 4 - Minor Arterial 0113 5 - Major Collector 0.560 6.990 <b>Page Total Mileage: 7.55 mi</b>	<b>Mileage by Town By Sheet</b> HARTFORD - U005-1408 7.55 of 7.55 <b>Page Total Mileage: 7.55 mi</b>	<b>DISTRICT</b> 4	<b>TOWN</b> HARTFORD	<b>Date:</b> 12/02/19	<b>ROUTE</b> US-5 ETE mileage: 70.84 to 78.39
--	--	--	---	---	---	---	---	----------------------	-------------------------	-----------------------	---