

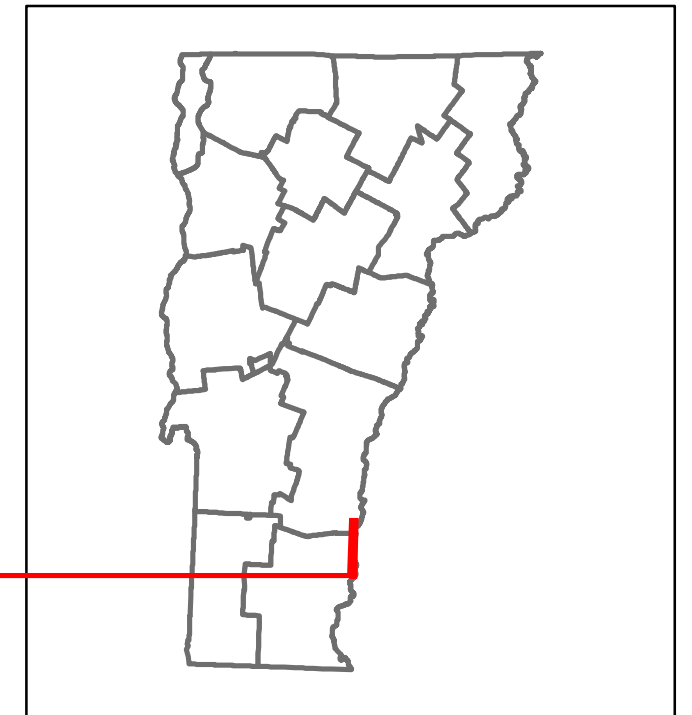


Route Log and Progress Chart

DRAFT

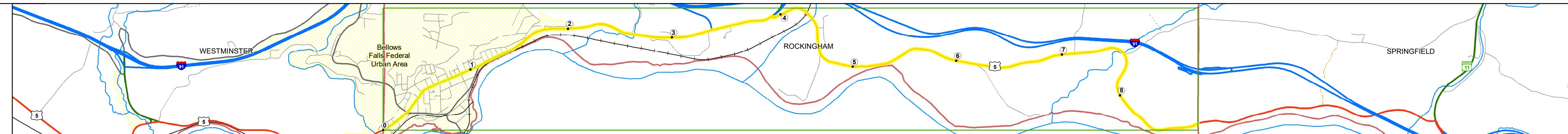
Please Note: Errors and Omissions May Exist.
Contact the VTrans Mapping Section with questions or concerns.

DISTRICT	TOWN	ROUTE
2	ROCKINGHAM	US-5



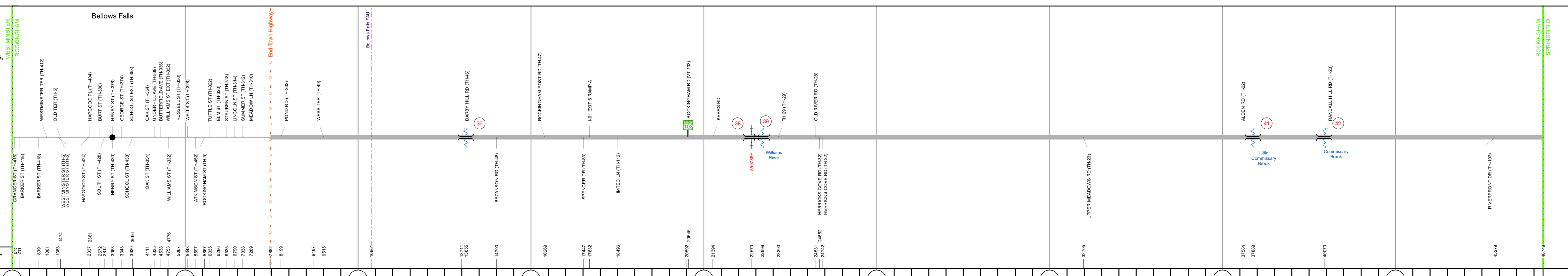
Base Map

1 in = 0.6 miles










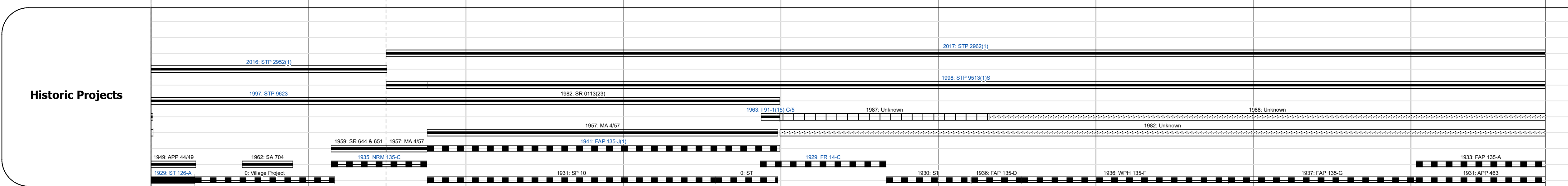
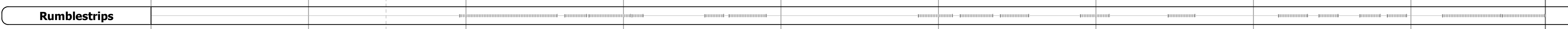
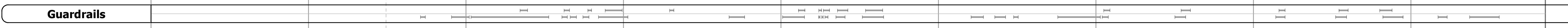
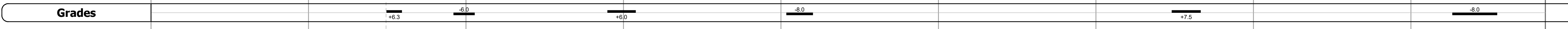
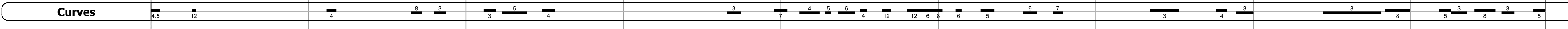
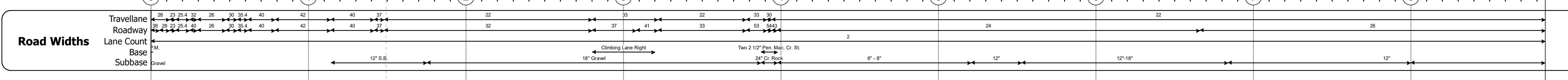
Stick Diagram

Scale: 1 INCH = 2,000 FEET



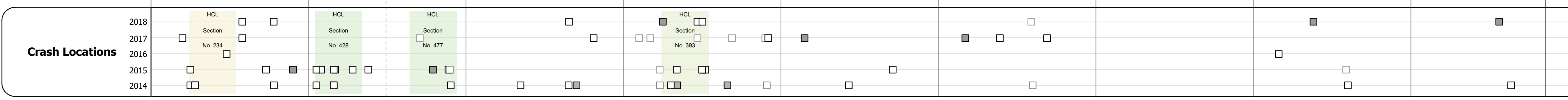
STRUCTURE DESCRIPTIONS

- Culvert 36:** 1941, Structure No. 300113003613141, Length: 10', Under Clearance: 5.0', Facility Carried: US5, Structure Type: RC BOX, Features Intersected: BROOK, Maintenance: State
- Bridge 38:** Girder and floorbeam system - 1929, Structure No. 200113003813142, Length: 59', Width: 21.5', Under Clearance: 31.67', Facility Carried: US 05 ML, Structure Type: RIVETED TWO GIRDER, Features Intersected: US 5 OVER GREEN MT RR, Surface: Bituminous, Maintenance/Ownership: State
- Bridge 39:** Truss - deck - 1929, Structure No. 200113003913142, Length: 250', Width: 23.1', Facility Carried: US 05 ML, Structure Type: STEEL DECK TRUSS, Features Intersected: WILLIAMS RIVER, Surface: Bituminous, Maintenance/Ownership: State
- Culvert 41:** 1937, Structure No. 300113004113141, Length: 12', Under Clearance: 6.0', Facility Carried: US5, Structure Type: RC BOX, Features Intersected: LITTLE COMMISSARY BK, Maintenance: State
- Culvert 42:** 1937, Structure No. 300113004213141, Length: 14', Under Clearance: 8.0', Facility Carried: US5, Structure Type: RC BOX, Features Intersected: COMMISSARY BROOK, Maintenance: State



AADT Counts

Year	Section 1	Section 2	Section 3	Section 4	Section 5	Section 6	Section 7	Section 8
2018	4900	3600	3600	6300	5200	4900	970	
2017	6700	4200	4400	6400	5300	5200	980	
2016	8500	4700	5100	6400	5300	5500	990	
2015	10300	5300	5900	6500	5400	5800	1000	
2014	10200	5200	5600	6400	5400	5800	1000	



<p>Historic Projects</p> <ul style="list-style-type: none"> Unknown Retreatment Resurface Bituminous Mix Skinny Mix Bituminous Seal 	<p>Surface Treated</p> <ul style="list-style-type: none"> Gravel Cold Plane and Reclaimed Base and Bituminous Concrete 	<p>Functional Class</p> <ul style="list-style-type: none"> 1 - Interstate System 2 - Other Freeways and Expressways 3 - Principal Arterial 4 - Minor Arterial 5 - Major Collector 6 - Minor Collector 	<p>Curves</p> <ul style="list-style-type: none"> Left (dogleg) Right 	<p>Grades</p> <ul style="list-style-type: none"> up down 	<p>Traffic Counters</p> <ul style="list-style-type: none"> Continuous (CTC) Weight-In-Motion (WIM) Short-Term, Scheduled Short-Term, Unscheduled 	<p>Crash Locations</p> <ul style="list-style-type: none"> Fatal Injury Property Damage Only Unknown Crash Type 	<p>Mileage by Functional Class By Sheet</p> <p>0113 3 - Other Principal Arterial</p> <p>0113 5 - Major Collector</p> <p>0.571</p> <p>8.283</p>	<p>Mileage by Town By Sheet</p> <p>ROCKINGHAM - U005-1314</p> <p>8.854 of 8.854</p>	<p>DISTRICT</p> <p>2</p>	<p>TOWN</p> <p>ROCKINGHAM</p>	<p>Date: 12/02/19</p>	<p>ROUTE</p> <p>US-5</p> <p>ETE mileage: 31.56 to 40.414</p>
--	---	--	---	---	---	---	---	--	---------------------------------	--------------------------------------	------------------------------	---