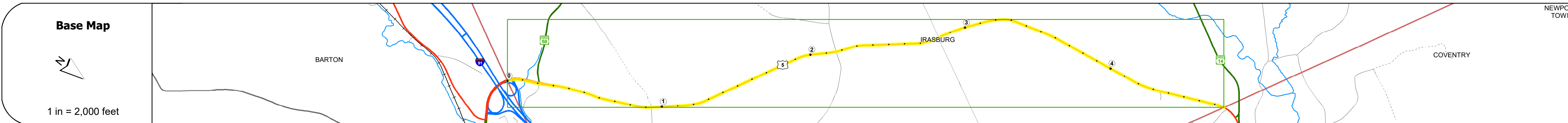
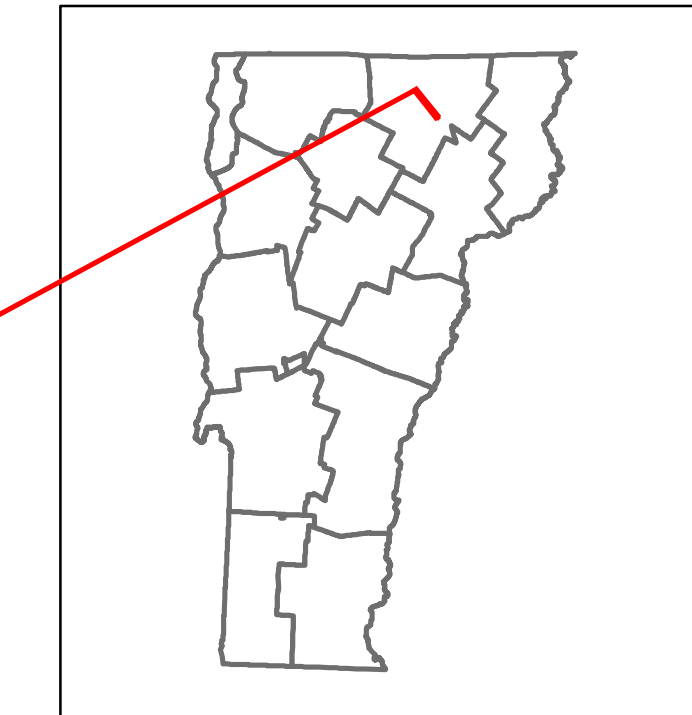
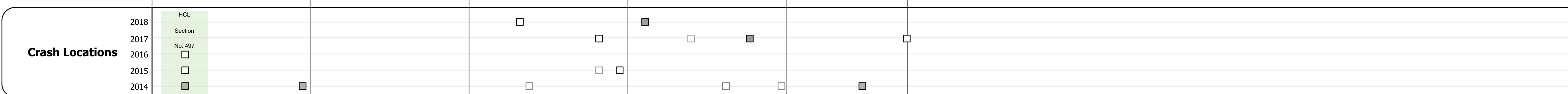
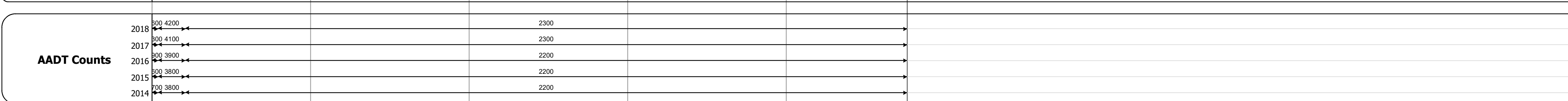
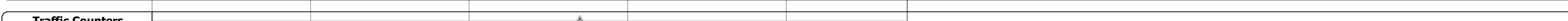




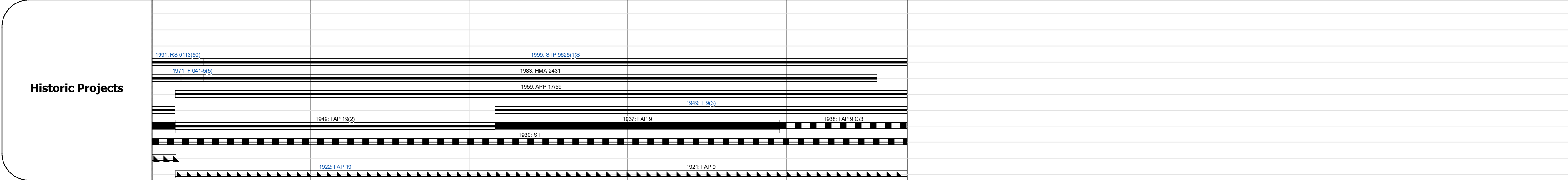


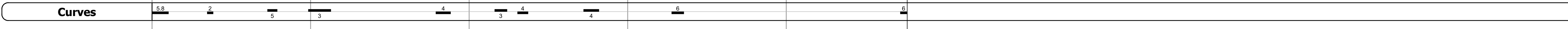
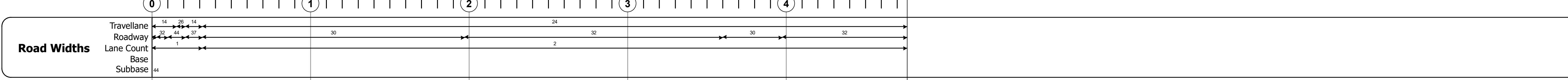


DISTRICT	TOWN	ROUTE
9	IRASBURG	US-5



STRUCTURE DESCRIPTIONS



Historic Projects Unknown, Retreatment, Resurface, Bituminous Mix, Bituminous Seal, Concrete, Gravel, Surface Treated Gravel, Plant Mix, Reclaimed Base and Bituminous Concrete	Functional Class 1 - Interstate System, 2 - Other Freeways and Expressways, 3 - Principal Arterial, 4 - Minor Arterial, 5 - Major Collector, 6 - Minor Collector	Curves Left (degrees), Right (degrees)	Grades (percent) grade up, (percent) grade down	Traffic Counters Continuous (CTC), Weigh-In-Motion (WIM), Short-Term, Scheduled, Short-Term, Unscheduled	Crash Locations Fatal, Injury, Property Damage Only, Unknown Crash Type	Mileage by Functional Class By Sheet 0113 5 - Major Collector 4.762		Mileage by Town By Sheet IRASBURG - U005-1011 4.762 of 4.762		DISTRICT 9	TOWN IRASBURG	Date: 12/02/19	ROUTE US-5 ETE mileage: 172.846 to 177.608
						Page Total Mileage: 4.762 mi		Page Total Mileage: 4.762 mi					