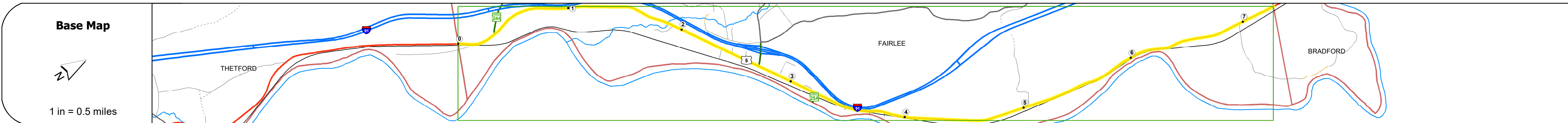
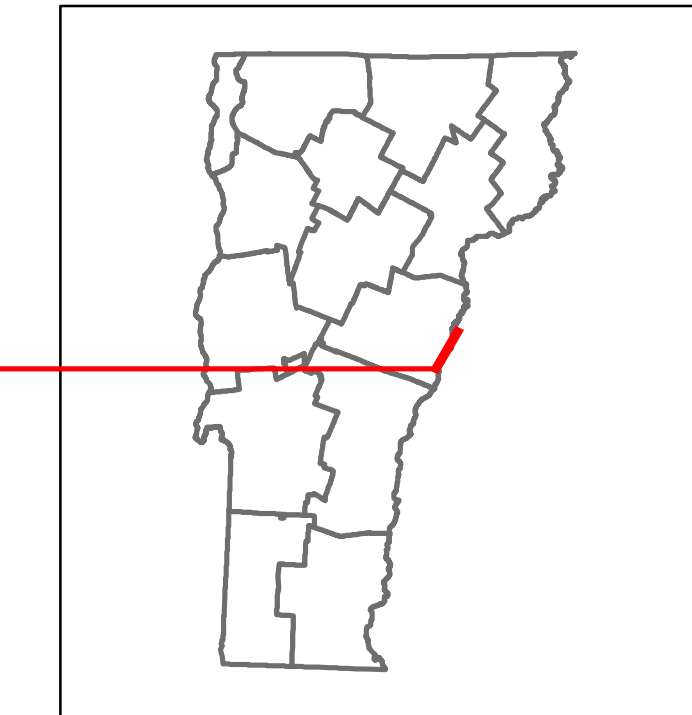


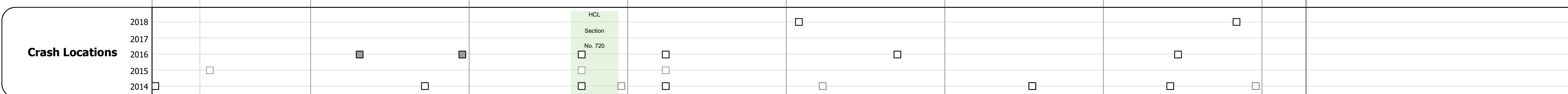
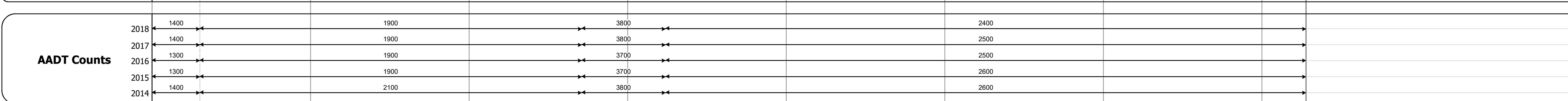
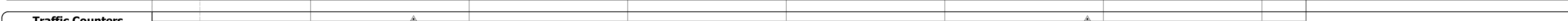





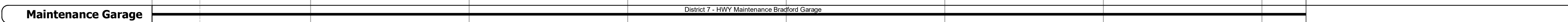
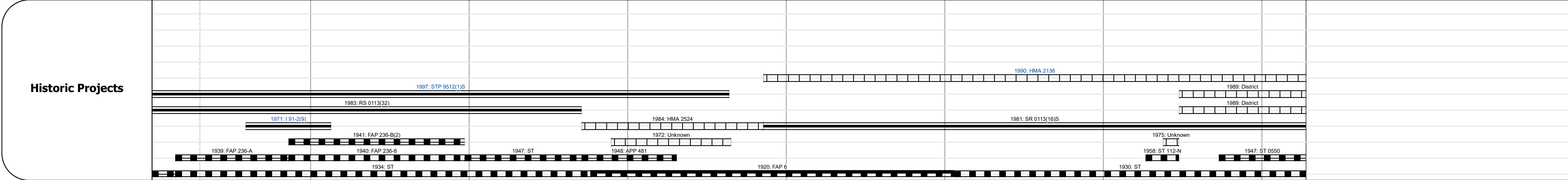

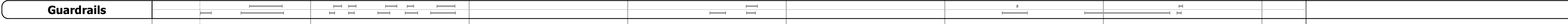
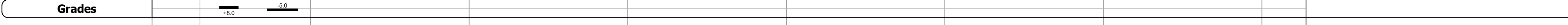
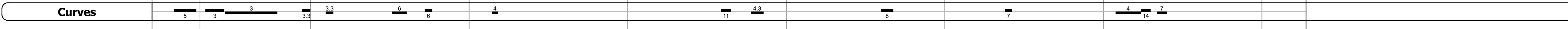
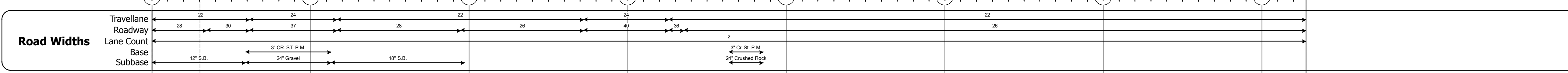
DISTRICT	TOWN	ROUTE
7	FAIRLEE	US-5



STRUCTURE DESCRIPTIONS

Culvert 89:
Culvert - 1939
Structure No. 300113008909061
Length: 7'
Under Clearance: 7.0'
Facility Carried: US5
Structure Type: RC BOX
Features Intersected: BROOK
Maintenance: State

Culvert 90:
Culvert - 1939
Structure No. 300113009009061
Length: 7'
Under Clearance: 7.0'
Facility Carried: US5
Structure Type: RC BOX
Features Intersected: BROOK
Maintenance: State



Historic Projects Unknown, Retreatment, Resurface, Bituminous Mix, Skippy Seal, Bituminous Seal, Surface Treated Gravel, Plant Mix, Reclaimed Base and Bituminous Concrete	Functional Class 1 - Interstate System, 2 - Other Freeways and Expressways, 3 - Principal Arterial, 4 - Minor Arterial, 5 - Major Collector, 6 - Minor Collector	Curves Left, Right, Grades Left, Right, grade up, grade down	Traffic Counters Continuous (CTC), Weigh-In-Motion (WIM), Short-Term, Scheduled, Short-Term, Unscheduled	Crash Locations Fatal, Injury, Property Damage Only, Unknown Crash Type, High Crash Locations (HCL's)	Mileage by Functional Class By Sheet 040-1 4 - Minor Arterial, 0113 5 - Major Collector, 0.530, 6.748	Mileage by Town By Sheet FAIRLEE - U005-0906, 7.278 of 7.278	DISTRICT 7	TOWN FAIRLEE	Date: 12/02/19	ROUTE US-5 ETE mileage: 94.36 to 101.638
--	--	---	--	---	---	--	----------------------	------------------------	-----------------------	---