
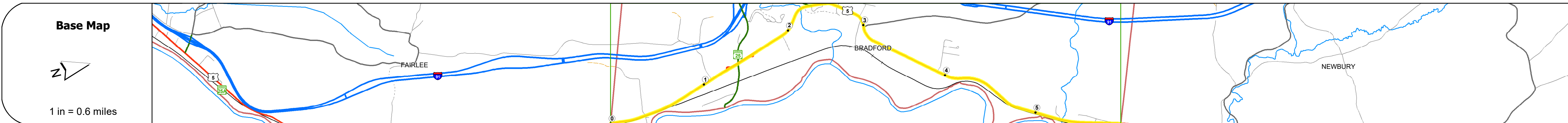
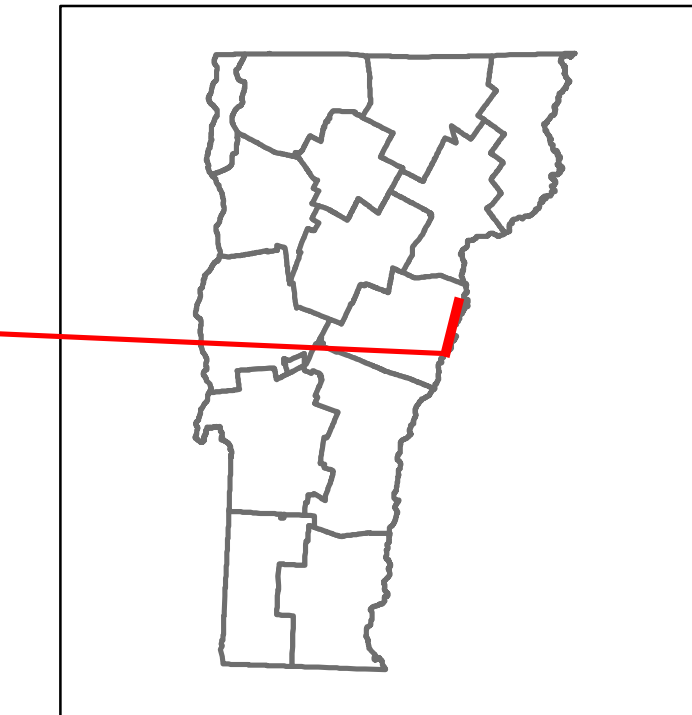


DISTRICT	TOWN	ROUTE
7	BRADFORD	US-5



STRUCTURE DESCRIPTIONS

Culvert 90C:
Culvert - 1971
Structure No. 300113090C09011
Length: 7'
Under Clearance: 7.0'
Facility Carried: US5
Structure Type: CGMPPA
Features Intersected: CATTLE PASS
Maintenance: State

Bridge 91:
Girder and floorbeam system - 1939
Structure No. 200113009109012
Length: 92'
Width: 29.0'
Facility Carried: US 05 ML
Structure Type: RIVETED TWO GIRDER
Features Intersected: WAITS RIVER
Surface: Bituminous
Maintenance/Ownership: State

Culvert 92:
Culvert - 1953
Structure No. 300113009209011
Length: 7'
Under Clearance: 6.0'
Facility Carried: US5
Structure Type: SEGMENTAL RC PIPE
Features Intersected: KINGHORN BROOK
Maintenance: State

Bridge 93:
Stringer/multi-beam or girder - 1957
Structure No. 200113009309012
Length: 69'
Width: 32.8'
Facility Carried: US 05 ML
Structure Type: ROLLED BEAM
Features Intersected: ROARING BROOK
Surface: Bituminous
Maintenance/Ownership: State

Culvert 93A:
Culvert - 1957
Structure No. 300113093A09011
Length: 17'
Under Clearance: 14.0'
Facility Carried: US5
Structure Type: RC BOX
Features Intersected: ACCESS ROAD
Maintenance: State

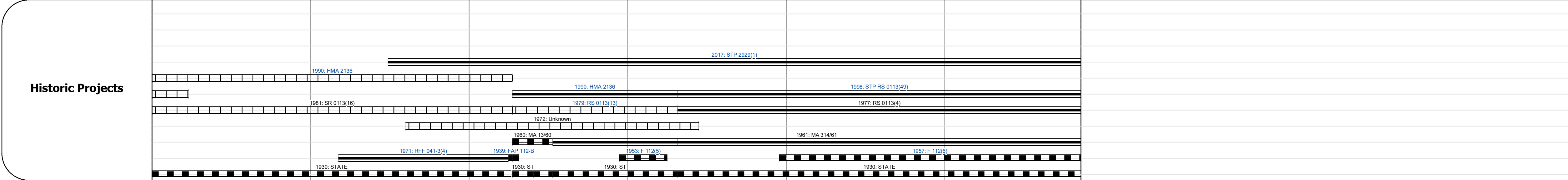
Road Widths	Travellane	Roadway	Lane Count	Base	Subbase
	22	26	2		

Curves	6
--------	---

Grades	6.0
--------	-----

Guardrails	
------------	--

Rumblestrips	
--------------	--



Maintenance Garage	District 7 - HWY Maintenance Bradford Garage
--------------------	--

Speed Zone	40, 35, 25, 20, 15, 10, 5
------------	---------------------------

Functional Class	5
------------------	---


National Highway System	
-------------------------	--

Limited Access Highway	
------------------------	--

Customer Service Level	Local Connector
------------------------	-----------------

Traffic Counters	N102, N153, N101
------------------	------------------

AADT Counts	2018: 2400, 3000, 5000, 5700, 3000 2017: 2500, 3200, 5000, 5500, 2900 2016: 2500, 3300, 4900, 5400, 2900 2015: 2600, 3500, 4800, 5200, 2800 2014: 2600, 3700, 5000, 5800, 2800
-------------	--



Historic Projects <ul style="list-style-type: none"> Unknown Retreatment Resurface Bituminous Mix Skinny Mix Bituminous Seal 	Functional Class <ul style="list-style-type: none"> 1 - Interstate System 2 - Other Freeways and Expressways 3 - Principal Arterial 4 - Minor Arterial 5 - Major Collector 6 - Minor Collector 	Curves <ul style="list-style-type: none"> Left Right 	Grades <ul style="list-style-type: none"> up down 	Traffic Counters <ul style="list-style-type: none"> Continuous (CTC) Weight-In-Motion (WIM) Short-Term, Scheduled Short-Term, Unscheduled 	Crash Locations <ul style="list-style-type: none"> Fatal Injury Property Damage Only Unknown Crash Type 	Mileage by Functional Class By Sheet 0113 5 - Major Collector 5.859	Mileage by Town By Sheet BRADFORD - U005-0901 5.859 of 5.859	DISTRICT 7	TOWN BRADFORD	Date: 12/02/19	ROUTE US-5 ETE mileage: 101.638 to 107.497
--	--	--	---	---	---	---	--	----------------------	-------------------------	-----------------------	---