Route Log and Progress Chart

DRAFT

Please Note: Errors and Omissions May Exist.
Contact the VTrans Mapping Section with questions or concerns.

DISTRICT	TOWN	ROUTE
7	BARNET	US-5

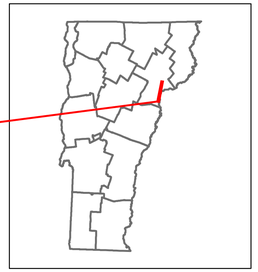

5

Base Map

1 in = 0.6 miles

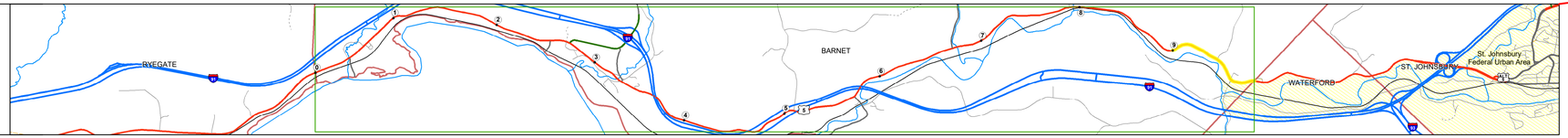

Stick Diagram

- Town Center
- Intersecting State Routes (excl. ramps/approaches)
- Other Intersecting Highways, Ramps, Approaches
- Railroad Crossings
- Primary Structures
- Secondary Structures
- Divided State Highway
- State Highway
- Divided Town Highway
- Town Highway
- Streams (Hydraulic Structure)
- Town Boundary
- Village/UC Boundaries
- District Boundaries
- State/Town Highway Change
- Divided Highway Limits
- Ghost Section Boundary
- Federal Urban Area Limits

Scale: 1 INCH = 2,000 FEET



Road Widths

Travellane	22
Roadway	28
Lane Count	2
Base	
Subbase	

Curves

12, 9, 5, 5, 6, 15, 7, 12

Grades

-4.4

Guardrails

Rumblestrips

Historic Projects

- 1998: STP 9624(1)S
- 1985: RS 0113(41)
- 1973: Unknown
- 1955: APP 105/55
- 1928: FR 15-G

Maintenance Garage

District 7 - HWY Maintenance St Johnsbury Garage

Speed Zone

40, 35

Functional Class

5

National Highway System

Limited Access Highway

Customer Service Level

Local Connector

Traffic Counters

AADT Counts

2018	1100	2800
2017	1100	2800
2016	1100	2800
2015	1100	2800
2014	1100	2800

Crash Locations

2018
2017
2016
2015
2014

STRUCTURE DESCRIPTIONS

Historic Projects: Unknown; Retreatment; Resurface; Bituminous Mix; Skinny Mix; Bituminous Seal; Bituminous Concrete; Bituminous Macadam; Cold Plane and Bituminous Concrete; Concrete; Gravel; Surface Treated Gravel; Plant Mix; Reclaimed Base and Bituminous Concrete

Indicated plans available - http://vtransmap01.act.state.vt.us/rp/dpr/DIwebstore/

Functional Class: 1 - Interstate System; 2 - Other Freeways and Expressways; 3 - Principal Arterial; 4 - Minor Arterial; 5 - Major Collector; 6 - Minor Collector

Speed Zones: 25, 30, 35, 40, 45, 50, 55, 60, 65

Curves (degrees): Left, Right

Grades (percent): grade up, grade down

Road Widths (ft)

Traffic Counters: Continuous (CTC); Weigh-In-Motion (WIM); Short-Term, Scheduled; Short-Term, Unscheduled (counter ID)

AADT (count)

Crash Locations: Fatal; Injury; Property Damage Only; Unknown Crash Type

High Crash Locations (HCL's) Sections (& Intersections)
HCL No.
1 - 100 (1 - 10)
101 - 200 (11 - 20)
201 - 300 (21 - 30)
301 - 400 (31 - 40)
401 - 800 (41 - 113)

Mileage by Functional Class By Sheet

0113	5 - Major Collector	0.939

Page Total Mileage: 0.939 mi

Mileage by Town By Sheet

BARNET - U005-0301	0.939 of 9.939

Page Total Mileage: 0.939 mi

DISTRICT	TOWN	Date: 12/02/19	ROUTE
7	BARNET	2 of 2 TWN mileage: 9.0 to 9.939	US-5 ETE mileage: 133.705 to 134.644