

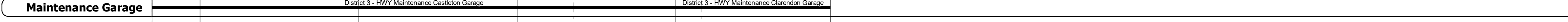






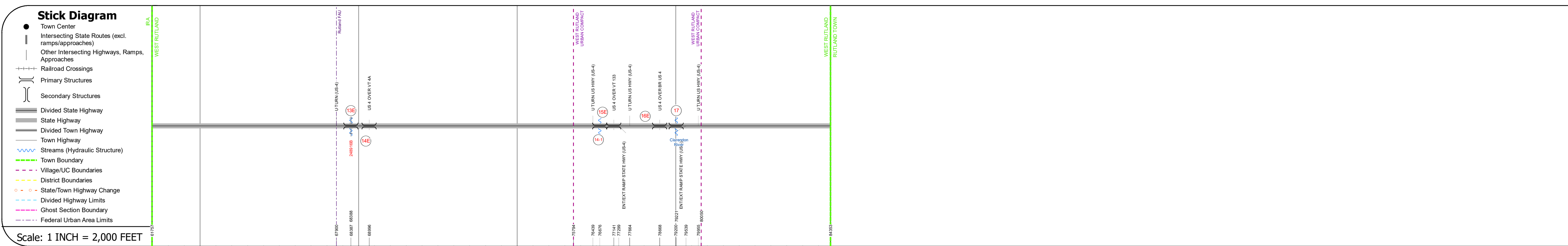
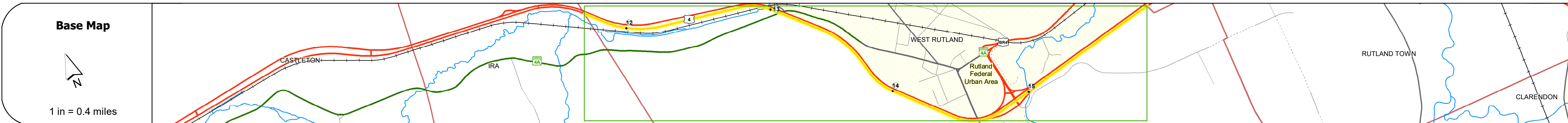
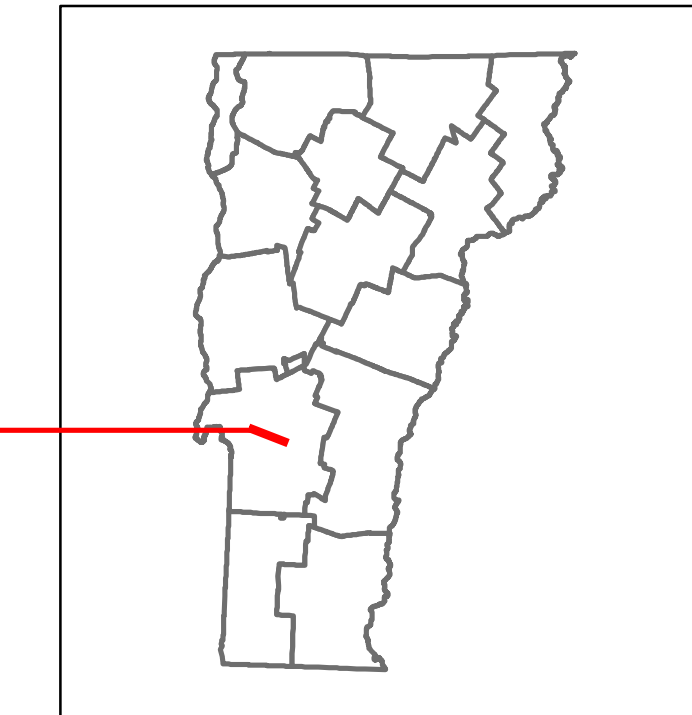
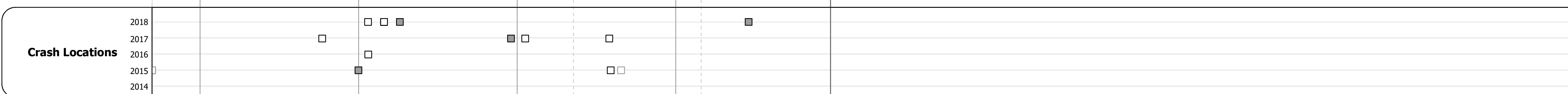


DISTRICT	TOWN	ROUTE
3	WEST RUTLAND	US-4



Year	Left	Right
2018	13400	11000
2017	13300	9900
2016	13200	8700
2015	13100	7600
2014	13100	8600



## STRUCTURE DESCRIPTIONS

**Bridge 13E:**  
Stringer/multi-beam or girder - 1968  
Structure No. 200020013E11282  
Length: 410'  
Width: 30.4'  
Under Clearance: 26.08'  
Facility Carried: US 04 ML  
Structure Type: 5 SPAN ROLLED BEAM  
Features Intersected: CLARENDON PITTSFORD R.R.  
Surface: Bituminous  
Maintenance/Ownership: State

**Bridge 14E:**  
Stringer/multi-beam or girder - 1968  
Structure No. 200020014E11282  
Length: 294'  
Width: 30.0'  
Under Clearance: 16.75'  
Facility Carried: US 04 ML  
Structure Type: 3SP CONT ROLLED BEAM  
Features Intersected: US 4 OVER VT 4A  
Surface: Bituminous  
Maintenance/Ownership: State

**Culvert 14-1:**  
Culvert - 1968  
Structure No. 30002014-111281  
Length: 8'  
Under Clearance: 8.0'  
Facility Carried: US4  
Structure Type: CGMPP  
Features Intersected: BROOK  
Maintenance: State

**Bridge 15E:**  
Stringer/multi-beam or girder - 1968  
Structure No. 200020015E11282  
Length: 99'  
Width: 38.2'  
Under Clearance: 16.92'  
Facility Carried: US 04 ML  
Structure Type: ROLLED BEAM  
Features Intersected: US 4 OVER VT 133  
Surface: Bituminous  
Maintenance/Ownership: State

**Bridge 16E:**  
Stringer/multi-beam or girder - 1986  
Structure No. 200020016E11282  
Length: 166'  
Width: 37.2'  
Under Clearance: 14.58'  
Facility Carried: US 04 ML  
Structure Type: 3SP CONT WELDED GIR  
Features Intersected: US 4 OVER BR US 4  
Surface: Bituminous  
Maintenance/Ownership: State

**Culvert 17:**  
Culvert - 1986  
Structure No. 200020001711282  
Length: 44'  
Facility Carried: US 04 ML  
Structure Type: TWIN CELL RC BOX  
Features Intersected: CLARENDON RIVER  
Maintenance/Ownership: State

<b>Historic Projects</b> <ul style="list-style-type: none"> <li>Unknown</li> <li>Retreatment</li> <li>Resurface</li> <li>Bituminous Mix</li> <li>Skinny Mix</li> <li>Bituminous Seal</li> </ul>	<b>Functional Class</b> <ul style="list-style-type: none"> <li>1 - Interstate System</li> <li>2 - Other Freeways and Expressways</li> <li>3 - Principal Arterial</li> <li>4 - Minor Arterial</li> <li>5 - Major Collector</li> <li>6 - Minor Collector</li> </ul>	<b>Curves</b> <ul style="list-style-type: none"> <li>Left</li> <li>Right</li> </ul>	<b>Grades</b> <ul style="list-style-type: none"> <li>grade up</li> <li>grade down</li> </ul>	<b>Traffic Counters</b> <ul style="list-style-type: none"> <li>Continuous (CTC)</li> <li>Weight-In-Motion (WIM)</li> <li>Short-Term, Scheduled</li> <li>Short-Term, Unscheduled</li> </ul>	<b>Crash Locations</b> <ul style="list-style-type: none"> <li>Fatal</li> <li>Injury</li> <li>Property Damage Only</li> <li>Unknown Crash Type</li> </ul>	<b>Mileage by Functional Class By Sheet</b> 020-1 2 - Other Freeways and Expressways 0.354 020-1 3 - Other Principal Arterial 3.925	<b>Mileage by Town By Sheet</b> WEST RUTLAND - U004-1128 4.279 of 4.279	<b>DISTRICT</b> 3	<b>TOWN</b> WEST RUTLAND	<b>Date:</b> 12/01/19	<b>ROUTE</b> US-4 ETE mileage: 11.697 to 15.976
--	--	--	---	---	---	---	--	----------------------	-----------------------------	-----------------------	---