Route Log and Progress Chart

DRAFT

Please Note: Errors and Omissions May Exist.
Contact the VTrans Mapping Section with questions or concerns.

DISTRICT	TOWN	ROUTE
7	BERLIN	US-2

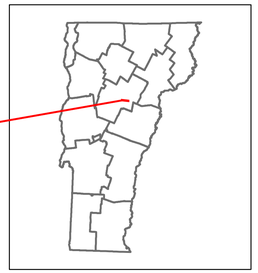

2

Base Map

N

1 in = 1,000 feet

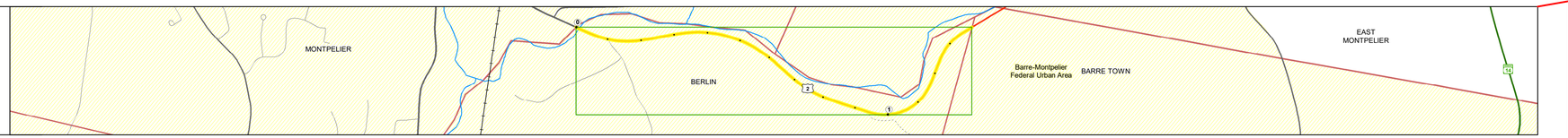

Stick Diagram

- Town Center
- Intersecting State Routes (excl. ramps/approaches)
- Other Intersecting Highways, Ramps, Approaches
- Railroad Crossings
- Primary Structures
- Secondary Structures
- Divided State Highway
- State Highway
- Divided Town Highway
- Town Highway
- Streams (Hydraulic Structure)
- Town Boundary
- Village/UC Boundaries
- District Boundaries
- State/Town Highway Change
- Divided Highway Limits
- Ghost Section Boundary
- Federal Urban Area Limits



Scale: 1 INCH = 2,000 FEET

0 1

Road Widths

Travellane	24
Roadway	44
Lane Count	2
Base	3" Mac. Cr. St. / 4" Mac.
Subbase	20" Crushed Rock

Curves

4 3.2 4 7.3 7.3

Grades

Guardrails

Rumblestrips

Historic Projects

- 2000: NH 9808(1)S
- 1984: F 028-3(23)S
- 1974: Unknown
- 1962: F 028-3(1)
- 1961: F 028-3(3)
- 1952: APP 137/52
- 1930: FFR 7-B

Maintenance Garage

District 7 - HWY Maintenance No Montpelier Garage

Speed Zone

SPEED LIMIT 40

Functional Class

3

National Highway System

NHS - Other NHS Routes

Limited Access Highway

Customer Service Level

Arterial Highway

Traffic Counters

W016

AADT Counts

2018	9800
2017	9800
2016	9700
2015	9700
2014	9600

Crash Locations

2018 2017 2016 2015 2014

STRUCTURE DESCRIPTIONS

Historic Projects

Unknown, Retreatment, Resurface, Bituminous Mix, Skinny Mix, Bituminous Seal, Bituminous Concrete, Bituminous Macadam, Cold Plane and Bituminous Concrete, Concrete, Gravel, Surface Treated Gravel, Plant Mix, Reclaimed Base and Bituminous Concrete

Indicated plans available - http://vtransmap01.aot.state.vt.us/rp/dpr/DIwebstore/

Functional Class

1 - Interstate System; 2 - Other Freeways and Expressways; 3 - Principal Arterial; 4 - Minor Arterial; 5 - Major Collector; 6 - Minor Collector

Speed Zones

SPEED LIMIT 25, 30, 35, 40, 45, 50, 55, 60, 65

Curves

(degrees) Left, Right

Grades

(percent) grade up, grade down

Road Widths

(ft)

Traffic Counters

Continuous (CTC); Weigh-In-Motion (WIM); Short-Term, Scheduled; Short-Term, Unscheduled (counter ID)

AADT

(count)

Crash Locations

Fatal; Injury; Property Damage Only; Unknown Crash Type

High Crash Locations (HCL's)

Sections (& Intersections)

HCL No.: 1 - 100 (1 - 10); 101 - 200 (11 - 20); 201 - 300 (21 - 30); 301 - 400 (31 - 40); 401 - 800 (41 - 113)

Mileage by Functional Class By Sheet

028-3	3 - Other Principal Arterial	1.382

Page Total Mileage: 1.382 mi

Mileage by Town By Sheet

BERLIN - U002-1203	1.382 of 1.382

Page Total Mileage: 1.382 mi

DISTRICT	TOWN	Date: 12/01/19	ROUTE
7	BERLIN	1 of 1 TWN mileage: 0.0 to 1.382	US-2 ETE mileage: 78.954 to 80.336

For More Information Contact - Vermont Agency of Transportation, Policy, Planning and Intermodal Development Division - Mapping Section, 1 National Life Drive, Montpelier, VT 05633-5001 Telephone: 802-828-2600.