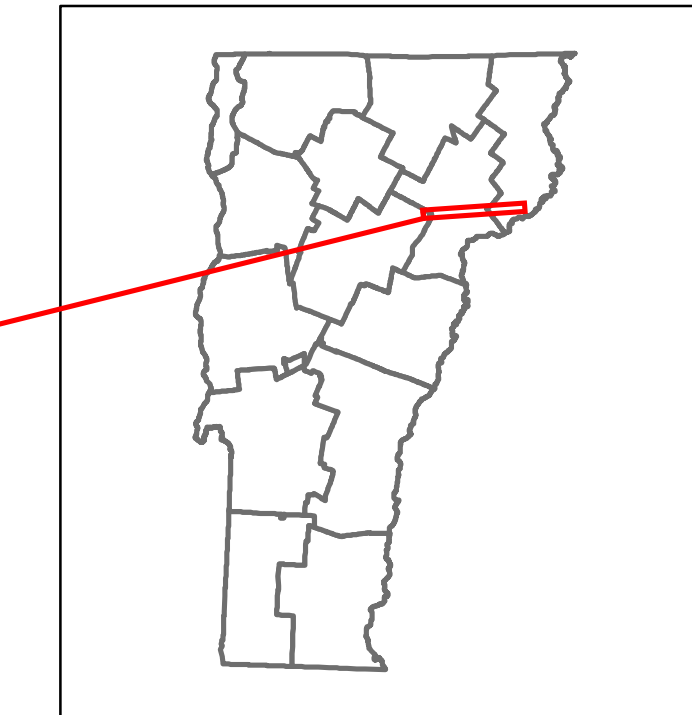


Route Log and Progress Chart

DRAFT

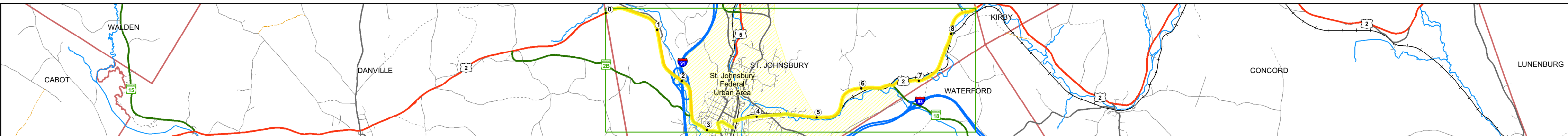
Please Note: Errors and Omissions May Exist.
Contact the VTrans Mapping Section with questions or concerns.

DISTRICT	TOWN	ROUTE
7	ST. JOHNSBURY	US-2



Base Map

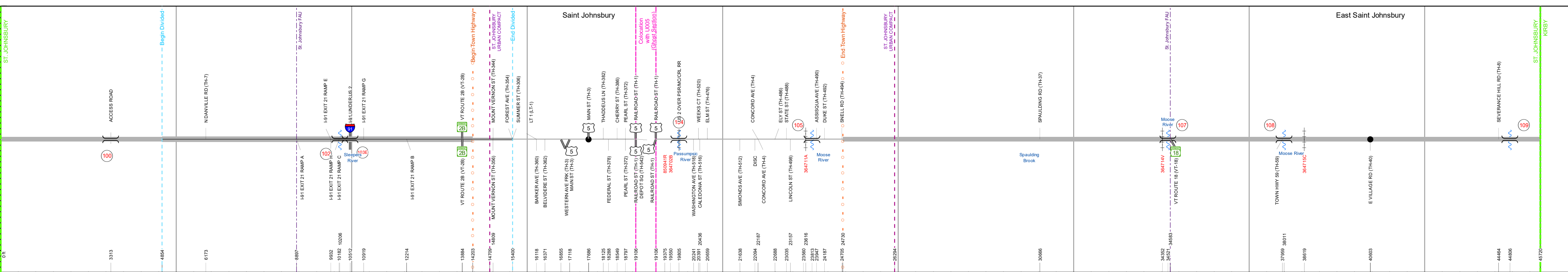
1 in = 1.1 miles



Stick Diagram

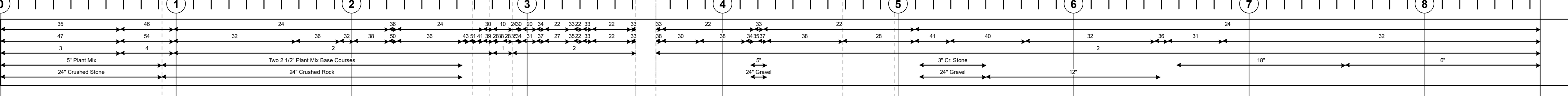
- Town Center
- Intersecting State Routes (excl. ramps/approaches)
- Other Intersecting Highways, Ramps, Approaches
- Railroad Crossings
- Primary Structures
- Secondary Structures
- Divided State Highway
- State Highway
- Divided Town Highway
- Town Highway
- Streams (Hydraulic Structure)
- Town Boundary
- Village/IC Boundaries
- District Boundaries
- State/Town Highway Change
- Divided Highway Limits
- Ghost Section Boundary
- Federal Urban Area Limits

Scale: 1 INCH = 2,000 FEET




Road Widths


Travellane
Roadway
Lane Count
Base
Subbase




Curves




Grades




Guardrails




Rumblestrips



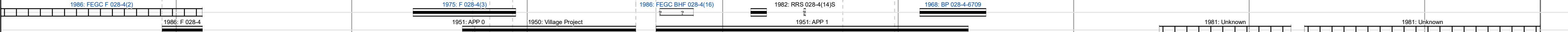
Historic Projects



Maintenance Garage




Speed Zone



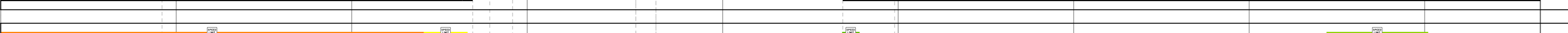
Functional Class




National Highway System



Limited Access Highway




Customer Service Level



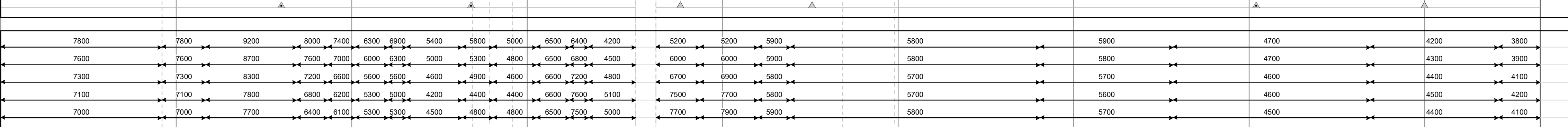
Traffic Counters



AACT Counts



Crash Locations



STRUCTURE DESCRIPTIONS

- Culvert 100:** Culvert - 1986, Structure No. 300028010003111, Length: 10', Under Clearance: 10.0', Facility Carried: US2, Structure Type: CGMP, Features Intersected: ACCESS ROAD, Maintenance: State
- Culvert 102:** Culvert - 1975, Structure No. 200028010203112, Length: 56', Facility Carried: US 02 ML, Structure Type: TWIN CELL RC BOX, Features Intersected: SLEEPER RIVER, Maintenance/Ownership: State
- Bridge 103E:** Stringer/multi-beam or girder - 1975, Structure No. 200028103E03112, Length: 327', Width: 42.6', Under Clearance: 20.92', Facility Carried: US 02 E ML, Structure Type: 2 SP CONT WLD PL GIR, Features Intersected: 1.91 UNDER US 2, Surface: Bituminous, Maintenance/Ownership: State
- Bridge 104:** Girder and floorbeam system - 1943, Structure No. 200028010403112, Length: 890', Width: 38.6', Under Clearance: 13.25', Facility Carried: US 02 ML, Structure Type: 8 SPN RIVET 2 GIRDER, Features Intersected: US 2 OVER PSR/MC/CRL RR, Surface: Bituminous, Maintenance/Ownership: Town
- Bridge 105:** Stringer/multi-beam or girder - 1931, Structure No. 200028010503112, Length: 64', Width: 41.5', Facility Carried: US 02 ML, Structure Type: ROLLED BEAM, Features Intersected: MOOSE RIVER, Surface: Bituminous, Maintenance/Ownership: City/Municipal
- Bridge 107:** Stringer/multi-beam or girder - 1929, Structure No. 200028010703112, Length: 64', Width: 42.0', Facility Carried: US 02 ML, Structure Type: ROLLED BEAM, Features Intersected: MOOSE RIVER, Surface: Bituminous, Maintenance/Ownership: State
- Bridge 108:** Stringer/multi-beam or girder - 2013, Structure No. 200028010803112, Length: 133', Width: 32.0', Facility Carried: US 02 ML, Structure Type: WELDED GIRDER, Features Intersected: MOOSE RIVER, Maintenance/Ownership: State
- Bridge 109:** Slab - 1929, Structure No. 300028010903111, Length: 18', Width: 25.0', Under Clearance: 8.0', Facility Carried: US2, Structure Type: CONCRETE SLAB, Features Intersected: BROOK, Surface: Bituminous, Maintenance: State

<p>Historic Projects</p> <ul style="list-style-type: none"> Unknown Retreatment Resurface Bituminous Mix Skinny Mix Bituminous Seal <p>Surface Treated</p> <ul style="list-style-type: none"> Gravel Plant Mix Reclaimed Base and Bituminous Concrete <p>Functional Class</p> <ul style="list-style-type: none"> 1 - Interstate 2 - Other Freeways and Expressways 3 - Principal Arterial 4 - Minor Arterial 5 - Major Collector 6 - Minor Collector <p>Speed Zones</p> <ul style="list-style-type: none"> 25 30 35 40 45 50 55 60 65 <p>Curves</p> <ul style="list-style-type: none"> Left Right <p>Grades</p> <ul style="list-style-type: none"> upward grade up downward grade down <p>Traffic Counters</p> <ul style="list-style-type: none"> Continuous (CTC) Weight-In-Motion (WIM) Short-Term, Scheduled Short-Term, Unscheduled <p>Crash Locations</p> <ul style="list-style-type: none"> Fatal Injury Property Damage Only Unknown Crash Type <p>High Crash Locations (HCL's)</p> <ul style="list-style-type: none"> HCL No. 201 - 300 (21 - 30) 301 - 400 (31 - 40) 401 - 800 (41 - 113) 	<p>Mileage by Functional Class By Sheet</p> <table border="1"> <tr> <td>028-3</td> <td>2 - Other Freeways and Expressways</td> <td>2.630</td> </tr> <tr> <td>028-4</td> <td>3 - Other Principal Arterial</td> <td>5.040</td> </tr> <tr> <td>028-3</td> <td>3 - Other Principal Arterial</td> <td>0.989</td> </tr> </table> <p>Page Total Mileage: 8.659 mi</p>	028-3	2 - Other Freeways and Expressways	2.630	028-4	3 - Other Principal Arterial	5.040	028-3	3 - Other Principal Arterial	0.989	<p>Mileage by Town By Sheet</p> <table border="1"> <tr> <td>ST. JOHNSBURY - U002-0311</td> <td>8.659 of 8.659</td> </tr> <tr> <td>Ghost Section - (US-5, MM 1.714 to 1.828)</td> <td></td> </tr> </table> <p>Page Total Mileage: 8.659 mi</p>	ST. JOHNSBURY - U002-0311	8.659 of 8.659	Ghost Section - (US-5, MM 1.714 to 1.828)		<p>DISTRICT</p> <p>7</p>	<p>TOWN</p> <p>ST. JOHNSBURY</p>	<p>Date: 12/01/19</p> <p>1 of 1</p> <p>TWN mileage: 0.0 to 8.659</p>	<p>ROUTE</p> <p>US-2</p> <p>ETE mileage: 110.305 to 118.964</p>
028-3	2 - Other Freeways and Expressways	2.630																	
028-4	3 - Other Principal Arterial	5.040																	
028-3	3 - Other Principal Arterial	0.989																	
ST. JOHNSBURY - U002-0311	8.659 of 8.659																		
Ghost Section - (US-5, MM 1.714 to 1.828)																			