

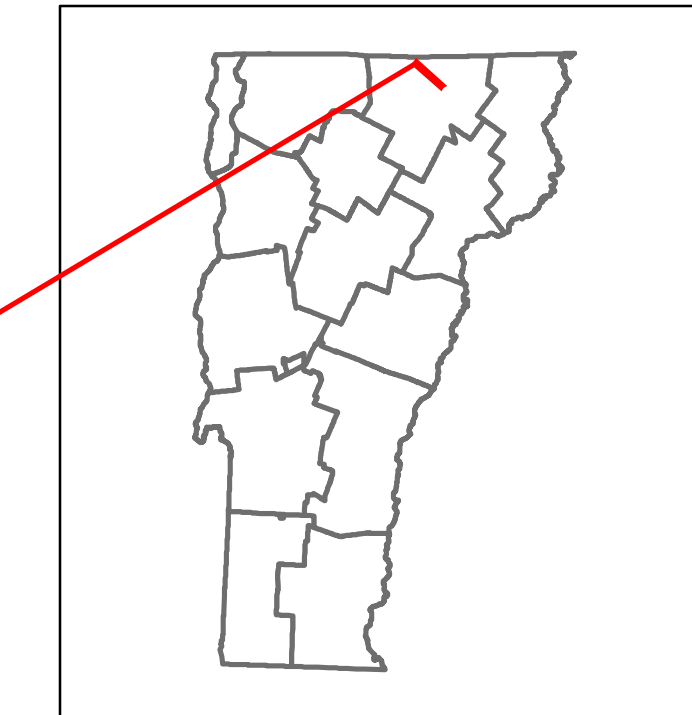


Route Log and Progress Chart


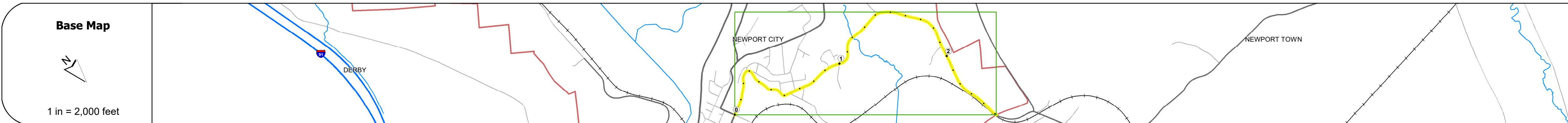
DRAFT

Please Note: Errors and Omissions May Exist.
Contact the VTrans Mapping Section with questions or concerns.

DISTRICT	TOWN	ROUTE
9	NEWPORT CITY	Urb-9002



Urb-9002



STRUCTURE DESCRIPTIONS

Road Widths	Travellane	24	22	20
Roadway	30	30	24	
Lane Count			2	
Base				
Subbase				

Curves	
---------------	--

Grades	
---------------	--

Guardrails	
-------------------	--

Rumblestrips	
---------------------	--

Historic Projects	
--------------------------	--

Maintenance Garage	
---------------------------	--

Speed Zone	
-------------------	--

Functional Class	5
-------------------------	---

National Highway System	
--------------------------------	--

Limited Access Highway	
-------------------------------	--

Customer Service Level	
-------------------------------	--

Traffic Counters	P011
-------------------------	------

AADT	2018: 4600 (Left), 2100 (Right)
	2017: 4700 (Left), 2100 (Right)
	2016: 4675 (Left), 2050 (Right)
	2015: 4650 (Left), 2000 (Right)
	2014: 4625 (Left), 1950 (Right)

Crash Locations	2018: 1 Fatal, 1 Injury, 1 Property Damage Only
	2017: 1 Injury, 1 Property Damage Only
	2016: 1 Injury, 1 Property Damage Only
	2015: 1 Injury, 1 Property Damage Only
	2014: 1 Injury, 1 Property Damage Only

Historic Projects Unknown, Retreatment, Resurface, Bituminous Mix, Skiny Mix, Bituminous Seal, Surface Treated Gravel, Plant Mix, Reclaimed Base and Bituminous Concrete, Concrete, Gravel	Functional Class 1- Interstate System, 2- Other Freeways and Expressways, 3- Principal Arterial, 4- Minor Arterial, 5- Major Collector, 6- Minor Collector	Crash Locations Fatal, Injury, Property Damage Only, Unknown Crash Type	Mileage by Functional Class By Sheet 9002 5 - Major Collector 2.511	Mileage by Town By Sheet NEWPORT CITY - S90021015 2.511 of 2.511	DISTRICT	TOWN	Date: 12/04/19	ROUTE
					9	NEWPORT CITY	1 of 1 ETE mileage: 0.0 to 2.511	Urb-9002 ETE mileage: 0.0 to 2.511