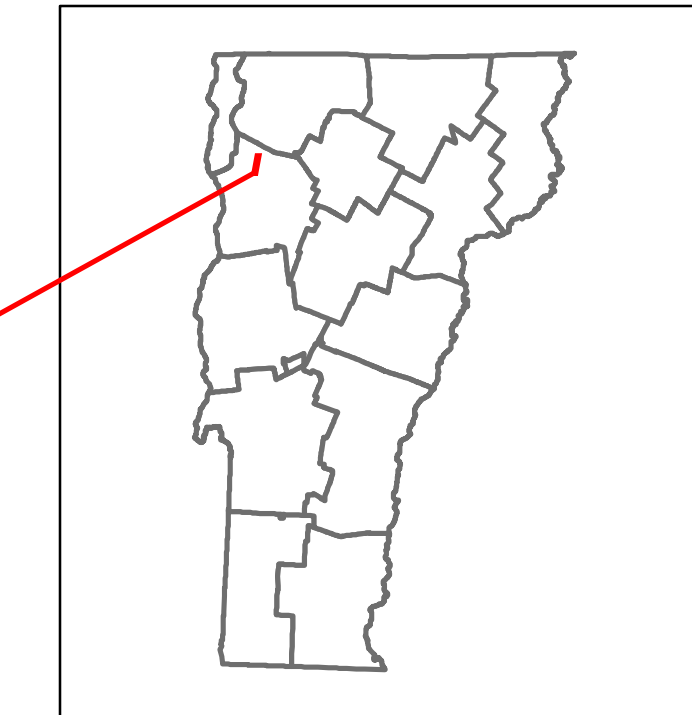

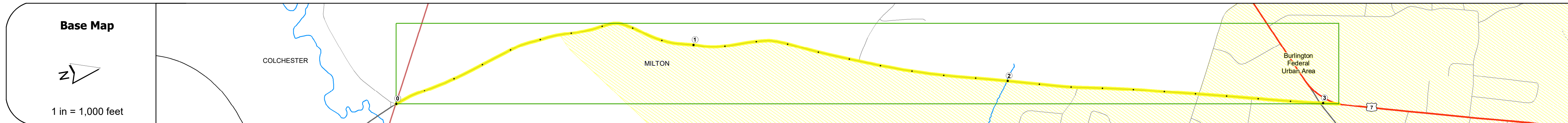


DISTRICT	TOWN	ROUTE
5	MILTON	Urb-5810



Urb-5810



### STRUCTURE DESCRIPTIONS

<b>Road Widths</b>	Travellane	22							
	Roadway	22							
	Lane Count	2							
	Base								
	Subbase								
<b>Curves</b>									
<b>Grades</b>									
<b>Guardrails</b>									
<b>Rumblestrips</b>									
<b>Historic Projects</b>									
<b>Maintenance Garage</b>									
<b>Speed Zone</b>									
<b>Functional Class</b>			5						
<b>National Highway System</b>									
<b>Limited Access Highway</b>									
<b>Customer Service Level</b>									
<b>Traffic Counters</b>		0307							
<b>AADT</b>	2018	2500				2500			2800
	2017	2500				2500			2800
	2016	2550				2500			2800
	2015	2600				2600			2900
	2014	2650				2600			2900
<b>Crash Locations</b>	2018								
	2017								
	2016								
	2015								
	2014								

<b>Historic Projects</b> Unknown, Retreatment, Resurface, Bituminous Mix, Skiny Mix, Bituminous Seal, Concrete, Gravel, Surface Treated Gravel, Plant Mix, Reclaimed Base and Bituminous Concrete	<b>Functional Class</b> 1 - Interstate System, 2 - Other Freeways and Expressways, 3 - Principal Arterial, 4 - Minor Arterial, 5 - Major Collector, 6 - Minor Collector	<b>Curves</b> Left (degrees), Right (degrees), Grades (percent) grade up, Grades (percent) grade down	<b>Traffic Counters</b> Continuous (CTC), Weigh-In-Motion (WIM), Short-Term, Scheduled (counter ID), Short-Term, Unscheduled (counter ID)	<b>Crash Locations</b> Fatal, Injury, Property Damage Only, Unknown Crash Type, High Crash Locations (HCL's) Sections (& Intersections)	<b>Mileage by Functional Class By Sheet</b> 5810 5 - Major Collector 3.050	<b>Mileage by Town By Sheet</b> MILTON - S58100410 3.05 of 3.05	<b>DISTRICT</b> 5	<b>TOWN</b> MILTON	<b>Date:</b> 12/06/19	<b>ROUTE</b> Urb-5810
<b>Speed Zones</b> 15 20 25 30 35 40 45 50 55 60 65						<b>Page Total Mileage:</b> 3.05 mi	<b>Page Total Mileage:</b> 3.05 mi	<b>1 of 1</b> TWN mileage: 0.0 to 3.05	<b>ETE mileage:</b> 0.0 to 3.05	