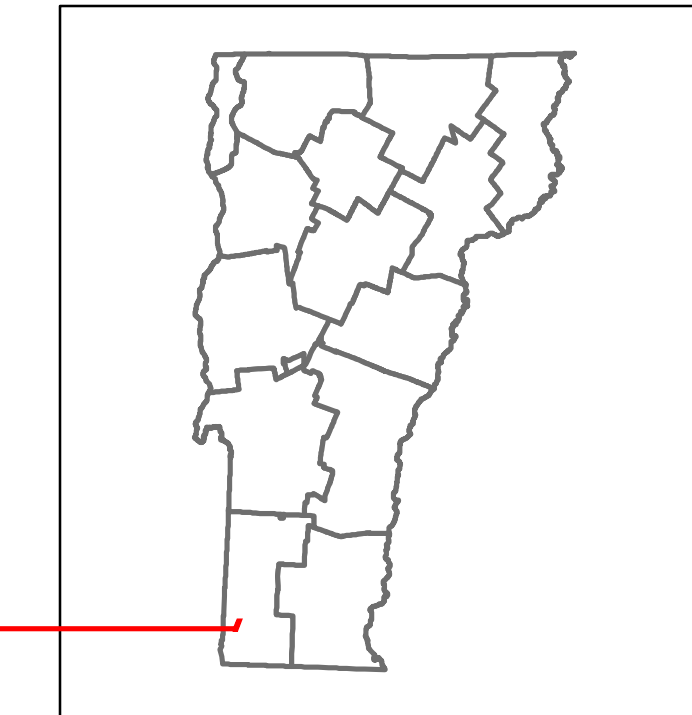

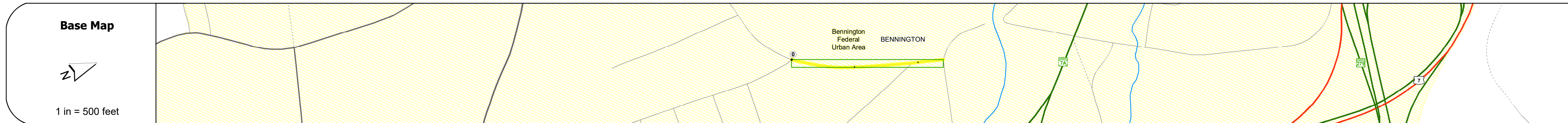


DISTRICT	TOWN	ROUTE
1	BENNINGTON	Min-1004



Min-1004



STRUCTURE DESCRIPTIONS

--

Road Widths	Travellane	Roadway	Lane Count	Base	Subbase
	22	22	2		

Curves

Grades

Guardrails

Rumblestrips

Historic Projects
<div style="display: flex; justify-content: space-between;"> <div style="width: 10%;"></div> <div style="width: 85%;"></div> <div style="width: 5%;"></div> </div>

Maintenance Garage

Speed Zone

Functional Class
5

National Highway System

Limited Access Highway

Customer Service Level

Traffic Counters
B256

AADT	2018	2017	2016	2015	2014
	680	690	690	790	890

Crash Locations	2018	2017	2016	2015	2014

<p>Historic Projects</p> <ul style="list-style-type: none"> Unknown Bituminous Concrete Bituminous Macadam Cold Plane and Bituminous Concrete Concrete Gravel 	<p>Functional Class</p> <ul style="list-style-type: none"> 1 - Interstate System 2 - Other 3 - Principal Arterial 4 - Minor Arterial 5 - Major Collector 6 - Minor Collector 	<p>Curves</p> <ul style="list-style-type: none"> Left Right grade up grade down 	<p>Traffic Counters</p> <ul style="list-style-type: none"> Continuous (CTC) Weigh-In-Motion (WIM) Short-Term, Scheduled Short-Term, Unscheduled 	<p>Crash Locations</p> <ul style="list-style-type: none"> Fatal Property Damage Only Injury Unknown Crash Type <p>High Crash Locations (HCL's) Sections (& Intersections)</p> <ul style="list-style-type: none"> 1-100 (1 - 10) 101-200 (11 - 20) 201-300 (21 - 30) 301-400 (31 - 40) 401-800 (41 - 113) 	<p>Mileage by Functional Class By Sheet</p> <p>1004 5 - Major Collector 0.240</p> <p style="text-align: right;">Page Total Mileage: 0.240 mi</p>	<p>Mileage by Town By Sheet</p> <p>BENNINGTON - S10040202 0.24 of 0.24</p> <p style="text-align: right;">Page Total Mileage: 0.24 mi</p>	DISTRICT	TOWN	Date: 12/05/19	ROUTE	
1	BENNINGTON	1 of 1 TWN mileage: 0.0 to 0.24	Min-1004 ETE mileage: 0.0 to 0.24								