

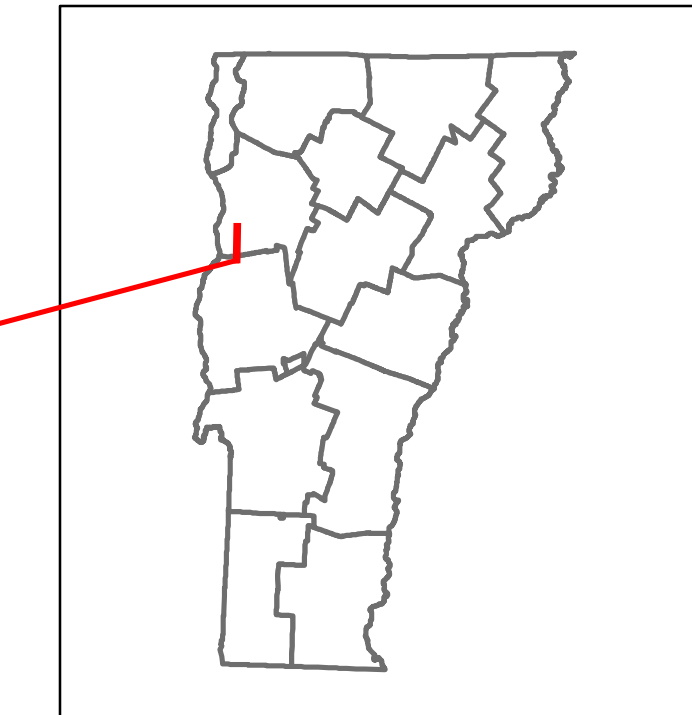


Route Log and Progress Chart


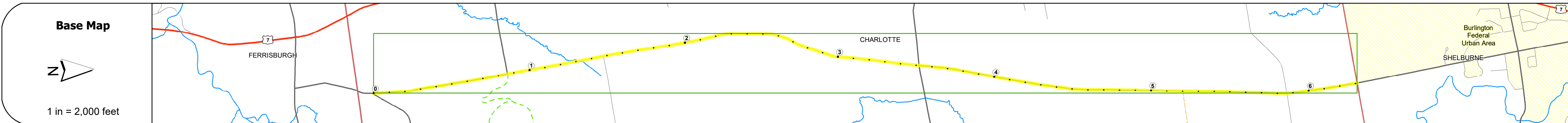
DRAFT

Please Note: Errors and Omissions May Exist.
Contact the VTrans Mapping Section with questions or concerns.

DISTRICT	TOWN	ROUTE
5	CHARLOTTE	Min-0832



Min-0832



STRUCTURE DESCRIPTIONS

Scale: 1 INCH = 2,000 FEET	0	1	2	3	4	5	6
Road Widths							
Travellane							
Roadway							
Lane Count							
Base							
Subbase							
Curves							
Grades							
Guardrails							
Rumblestrips							
Historic Projects							
Maintenance Garage							
Speed Zone							
Functional Class				6			
National Highway System							
Limited Access Highway							
Customer Service Level							
Traffic Counters							
AAADT	2018						
	2017						
	2016						
	2015						
	2014						
Crash Locations	2018						
	2017						
	2016						
	2015						
	2014						

Historic Projects Unknown, Bituminous Concrete, Retreatment, Resurface, Bituminous Mix, Skiny Mix, Bituminous Seal, Surface Treated Gravel, Plant Mix, Reclaimed Base and Bituminous Concrete, Concrete, Gravel	Functional Class 1- Interstate System, 2- Other Freeways and Expressways, 3- Principal Arterial, 4- Minor Arterial, 5- Major Collector, 6- Minor Collector	Curves Left, Right, Grades (degrees), Left, Right, grade up, grade down	Traffic Counters Continuous (CTC), Weigh-In-Motion (WIM), Short-Term, Scheduled, Short-Term, Unscheduled	Crash Locations Fatal, Injury, Property Damage Only, Unknown Crash Type, High Crash Locations (HCL's)	Mileage by Functional Class By Sheet 0832 6 - minor collector 6.310	Mileage by Town By Sheet CHARLOTTE - S08320404 6.31 of 6.31	DISTRICT 5	TOWN CHARLOTTE	Date: 12/02/19	ROUTE Min-0832
					Page Total Mileage: 6.310 mi	Page Total Mileage: 6.31 mi				

For More Information Contact - Vermont Agency of Transportation, Policy, Planning and Intermodal Development Division - Mapping Section, 1 National Life Drive, Montpelier, VT 05633-5001 Telephone: 802-828-2600.