

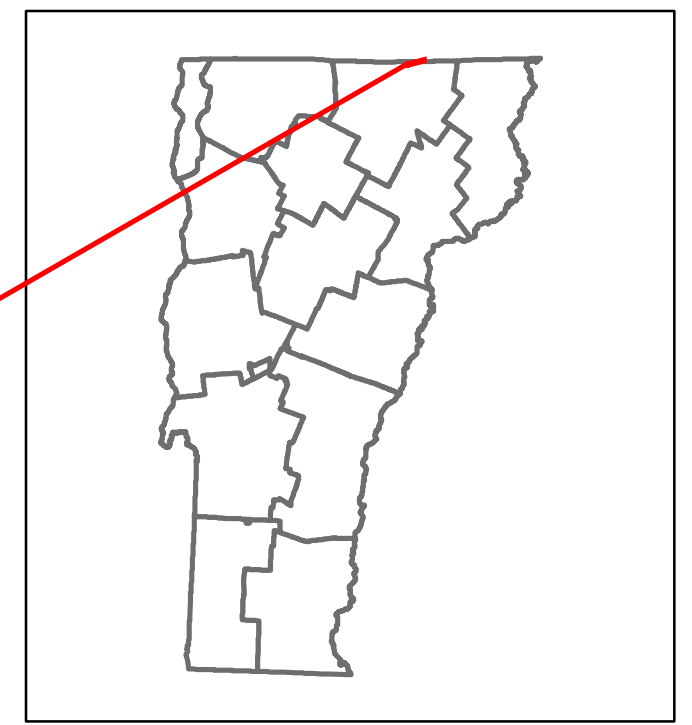


Route Log and Progress Chart

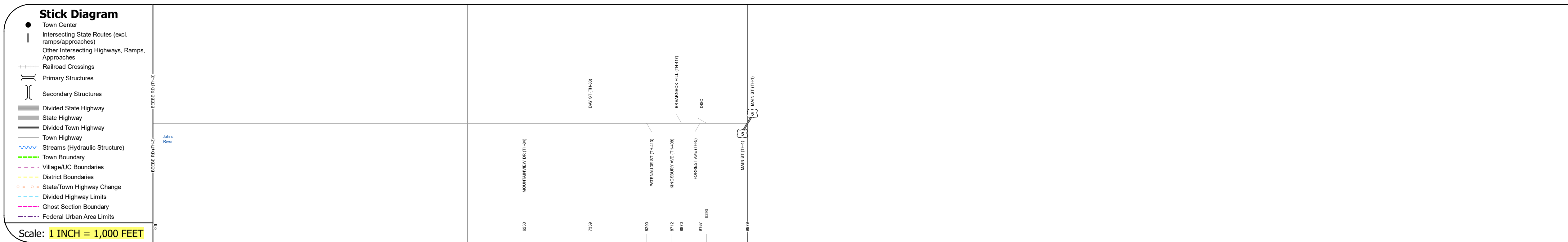
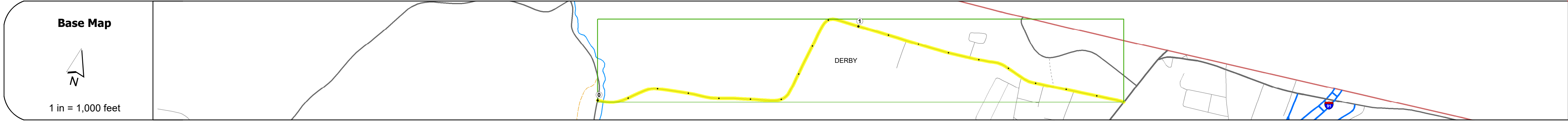
DRAFT

Please Note: Errors and Omissions May Exist.
Contact the VTrans Mapping Section with questions or concerns.

DISTRICT	TOWN	ROUTE
9	DERBY	Min-0824



Min-0824



STRUCTURE DESCRIPTIONS

Road Widths	Travellane: 22 Roadway: 22 Lane Count: 2 Base: Subbase:
Curves	
Grades	
Guardrails	
Rumblestrips	
Historic Projects	
Maintenance Garage	
Speed Zone	
Functional Class	6
National Highway System	
Limited Access Highway	
Customer Service Level	
Traffic Counters	
AAADT	2018 2017 2016 2015 2014
Crash Locations	2018 2017 2016 2015 2014

Historic Projects Unknown, Bituminous Concrete, Retreatment, Resurface, Bituminous Mix, Skiny Mix, Bituminous Seal, Concrete, Reclaimed Base and Bituminous Concrete, Surface Treated Gravel, Plant Mix, Gravel.	Functional Class 1- Interstate System, 2- Other Freeways and Expressways, 3- Principal Arterial, 4- Minor Arterial, 5- Major Collector, 6- Minor Collector.	Curves Left, Right, Grades (degrees), Left, Right, grade up, grade down.	Traffic Counters Continuous (CTC), Weigh-In-Motion (WIM), Short-Term, Scheduled, Short-Term, Unscheduled.	Crash Locations Fatal, Injury, Property Damage Only, Unknown Crash Type.	Mileage by Functional Class By Sheet 0824 6 - minor collector 1.890	Mileage by Town By Sheet DERBY - S08241007 1.89 of 1.89	DISTRICT 9	TOWN DERBY	Date: 12/05/19 1 of 1 TWN mileage: 0.0 to 1.89	ROUTE Min-0824 ETE mileage: 0.0 to 1.89			
Speed Zones 15, 20, 30, 35, 40, 45, 50, 55, 60, 65					High Crash Locations (HCL's) HCL No. 1-100 (1-10), 101-200 (11-20), 201-300 (21-30), 301-400 (31-40), 401-500 (41-50), 501-600 (51-60), 601-700 (61-70), 701-800 (71-80), 801-900 (81-90), 901-1000 (91-100)					Page Total Mileage: 1.890 mi		Page Total Mileage: 1.89 mi	