

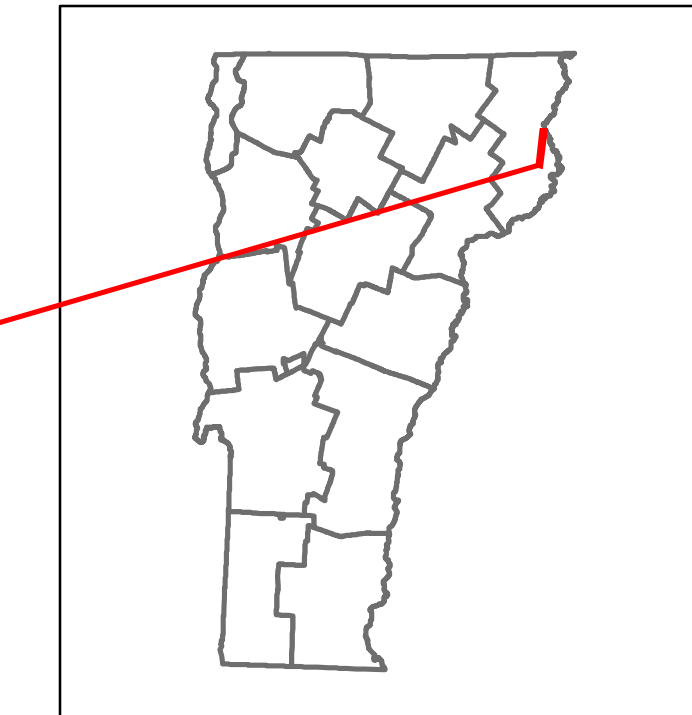


Route Log and Progress Chart

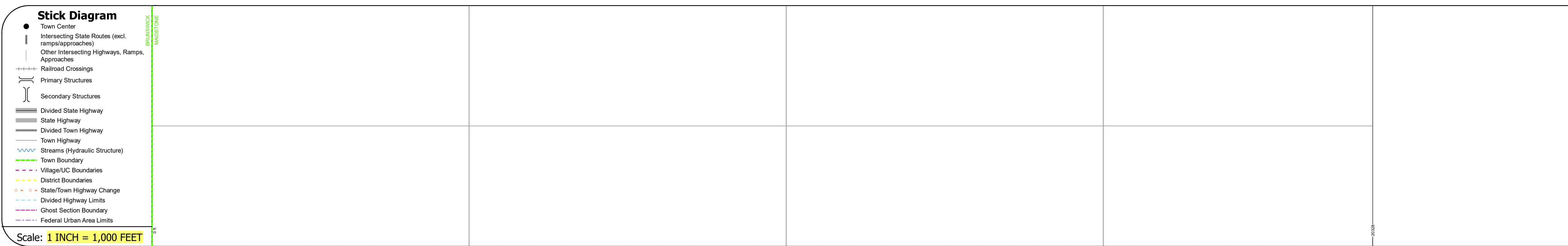
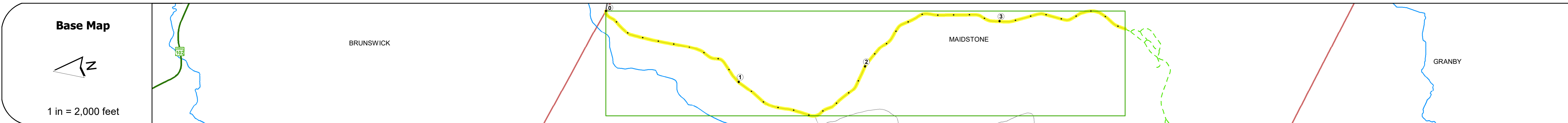
DRAFT

Please Note: Errors and Omissions May Exist.
Contact the VTrans Mapping Section with questions or concerns.

DISTRICT	TOWN	ROUTE
7	MAIDSTONE	Min-0782



Min-0782



STRUCTURE DESCRIPTIONS	

	0	1	2	3
Road Widths			22 22 2	
Curves				
Grades				
Guardrails				
Rumblestrips				
Historic Projects				
Maintenance Garage				
Speed Zone				
Functional Class			6	
National Highway System				
Limited Access Highway				
Customer Service Level				
Traffic Counters				
AAADT	2018	2017	2016	2015
	2014			
Crash Locations	2018	2017	2016	2015
	2014			

Historic Projects <ul style="list-style-type: none"> Unknown Bituminous Concrete Retreatment Bituminous Macadam Resurface Cold Plane and Bituminous Concrete Bituminous Concrete Skippy Mix Concrete Gravel Plant Mix Reclaimed Base and Bituminous Concrete 	Functional Class <ul style="list-style-type: none"> 1 - Interstate System 2 - Other Freeways and Expressways 3 - Principal Arterial 4 - Minor Arterial 5 - Major Collector 6 - Minor Collector 	Curves <ul style="list-style-type: none"> Left (degrees) Right (degrees) Grades (percent) Left grade up Right grade down 	Traffic Counters <ul style="list-style-type: none"> Continuous (CTC) Weight-In-Motion (WIM) Short-Term, Scheduled Short-Term, Unscheduled 	Crash Locations <ul style="list-style-type: none"> Fatal Injury Property Damage Only Unknown Crash Type 	High Crash Locations (HCL's) <ul style="list-style-type: none"> 1 - 100 (1 - 10) 101 - 200 (11 - 20) 201 - 300 (21 - 30) 301 - 400 (31 - 40) 401 - 800 (41 - 113) 	Mileage by Functional Class By Sheet 0782 6 - minor collector 3.850 Page Total Mileage: 3.850 mi	Mileage by Town By Sheet MAIDSTONE - S07820515 3.85 of 3.85 Page Total Mileage: 3.85 mi	DISTRICT 7	TOWN MAIDSTONE	Date: 12/05/19	ROUTE Min-0782 ETE mileage: 2.08 to 5.93
--	--	---	---	---	--	---	--	----------------------	--------------------------	-----------------------	---