

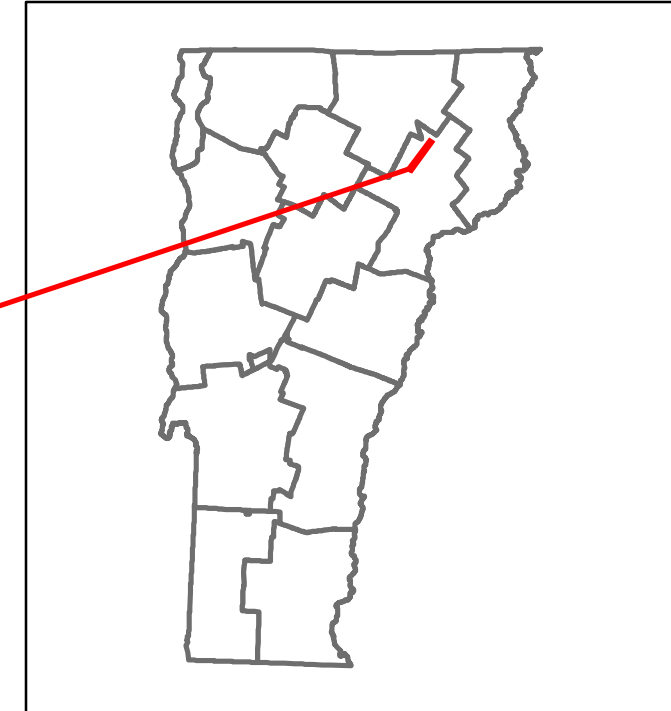


Route Log and Progress Chart

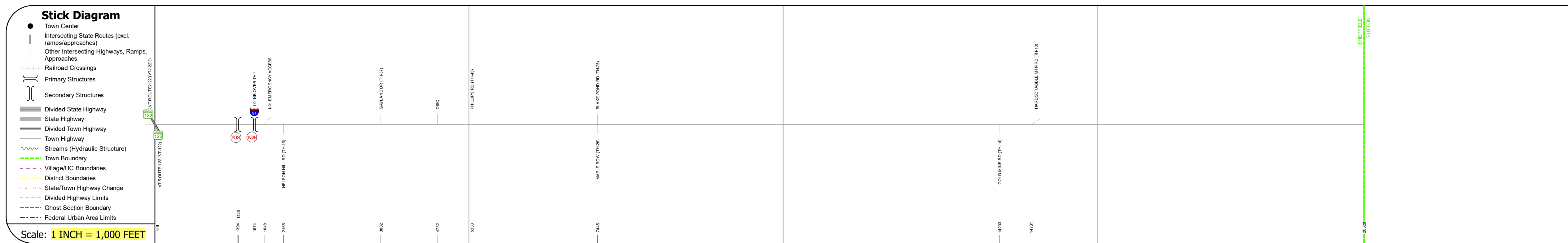
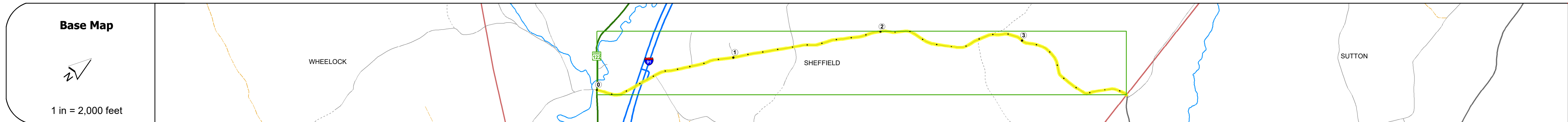
DRAFT

Please Note: Errors and Omissions May Exist.
Contact the VTrans Mapping Section with questions or concerns.

DISTRICT	TOWN	ROUTE
7	SHEFFIELD	Min-0758



Min-0758



STRUCTURE DESCRIPTIONS

Bridge 99S:
Stringer/multi-beam or girder
Structure No. 200091099S03122
Structure Type: 3 span continuous rolled beam
Features Intersected: 1 91SB OVER TH 1
Maintenance/Ownership: State

Bridge 100N:
Stringer/multi-beam or girder
Structure No. 200091100N03122
Structure Type: 3 span continuous rolled beam
Features Intersected: 1 91NB OVER TH 1
Maintenance/Ownership: State

Road Widths	Travellane	18
Roadway		20
Lane Count		2
Base		
Subbase		
Curves		
Grades		
Guardrails		
Rumblestrips		
Historic Projects		
Maintenance Garage		
Speed Zone		
Functional Class	6	
National Highway System		
Limited Access Highway		
Customer Service Level		
Traffic Counters		
AAADT	2018	
	2017	
	2016	
	2015	
	2014	
Crash Locations	2018	
	2017	
	2016	
	2015	
	2014	

Historic Projects Unknown, Retreatment, Resurface, Bituminous Mix, Skiny Mix, Bituminous Seal, Bituminous Concrete, Gravel, Cold Plane and Bituminous Concrete, Reclaimed Base and Bituminous Concrete, Plant Mix, Concrete, Gravel	Functional Class 1- Interstate System, 2- Other Freeways and Expressways, 3- Principal Arterial, 4- Minor Arterial, 5- Major Collector, 6- Minor Collector	Curves Left, Right, Grades (up/down)	Traffic Counters Continuous (CTC), Weigh-In-Motion (WIM), Short-Term, Scheduled, Short-Term, Unscheduled	Crash Locations Fatal, Injury, Property Damage Only, Unknown Crash Type, High Crash Locations (HCL's)	Mileage by Functional Class By Sheet 0758 6 - minor collector 3.850	Mileage by Town By Sheet SHEFFIELD - S07580312 3.85 of 3.85	DISTRICT 7	TOWN SHEFFIELD	Date: 12/05/19	ROUTE Min-0758
					Page Total Mileage: 3.850 mi	Page Total Mileage: 3.85 mi				