# Route Log and Progress Chart

**DRAFT**

Please Note: Errors and Omissions May Exist.
Contact the VTrans Mapping Section with questions or concerns.

| DISTRICT | TOWN | ROUTE |
|---|---|---|
| 7 | EAST MONTPELIER | Min-0718 |

## Min-0718

**Base Map**

1 in = 0.5 miles

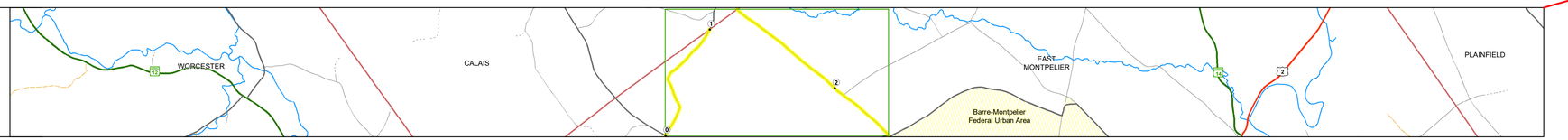


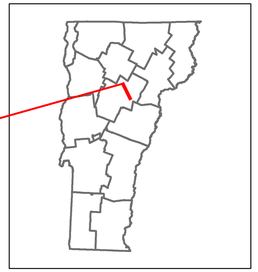

**Stick Diagram**

- Town Center
- Intersecting State Routes (excl. ramps/approaches)
- Other Intersecting Highways, Ramps, Approaches
- Railroad Crossings
- Primary Structures
- Secondary Structures
- Divided State Highway
- State Highway
- Divided Town Highway
- Town Highway
- Streams (Hydraulic Structure)
- Town Boundary
- Village/UC Boundaries
- District Boundaries
- State/Town Highway Change
- Divided Highway Limits
- Ghost Section Boundary
- Federal Urban Area Limits

Scale: 1 INCH = 1,000 FEET

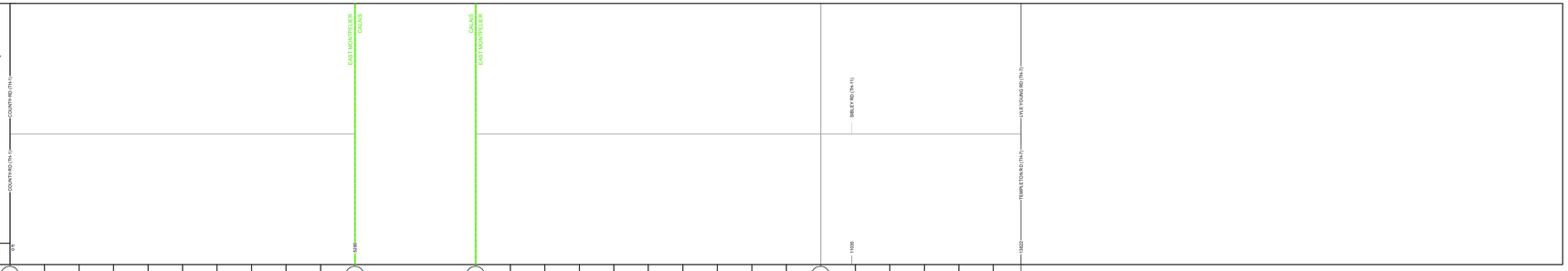


**Road Widths**

| | | |
|---|---|---|
| Travellane | 22 | 22 |
| Roadway | 24 | 24 |
| Lane Count | 2 | 2 |
| Base | | |
| Subbase | | |

**Curves**

**Grades**

**Guardrails**

**Rumblestrips**

**Historic Projects**

**Maintenance Garage**

**Speed Zone**

**Functional Class**

6 — 6

**National Highway System**

**Limited Access Highway**

**Customer Service Level**

**Traffic Counters**

**AADT**

2018
2017
2016
2015
2014

**Crash Locations**

2018
2017
2016
2015
2014

## STRUCTURE DESCRIPTIONS

**Historic Projects**

Unknown, Retreatment, Resurface, Bituminous Mix, Skinny Mix, Bituminous Seal, Bituminous Concrete, Bituminous Macadam, Cold Plane and Bituminous Concrete, Concrete, Gravel, Surface Treated Gravel, Plant Mix, Reclaimed Base and Bituminous Concrete

Indicated plans available - http://vtransmap01.aot.state.vt.us/rp/dpr/DIwebstore/

**Functional Class**

1 - Interstate System; 2 - Other Freeways and Expressways; 3 - Principal Arterial; 4 - Minor Arterial; 5 - Major Collector; 6 - Minor Collector

**Speed Zones**

SPEED LIMIT 25, 30, 35, 40, 45, 50, 55, 60, 65

**Curves** (degrees): Left, Right

**Grades** (percent): grade up, grade down

**Road Widths** (ft)

**Traffic Counters**

Continuous (CTC); Weigh-In-Motion (WIM); Short-Term, Scheduled; Short-Term, Unscheduled (counter ID)

**AADT** (AADT)

**Crash Locations**

Fatal; Injury; Property Damage Only; Unknown Crash Type

**High Crash Locations (HCL's)**

Sections (& Intersections)

HCL No.: 1 - 100 (1 - 10); 101 - 200 (11 - 20); 201 - 300 (21 - 30); 301 - 400 (31 - 40); 401 - 800 (41 - 113)

**Mileage by Functional Class By Sheet**

| | | |
|---|---|---|
| 0718 | 6 - Minor Collector | 2.580 |

Page Total Mileage: 2.580 mi

**Mileage by Town By Sheet**

| | |
|---|---|
| EAST MONTPELIER - S07181207 | 2.58 of 2.58 |

Page Total Mileage: 2.58 mi

| DISTRICT | TOWN | Date: 12/05/19 | ROUTE |
|---|---|---|---|
| 7 | EAST MONTPELIER | 1 of 1<br>TWN mileage: 0.0 to 2.58 | Min-0718<br>ETE mileage: 0.0 to 1.0<br>1.35 to 2.93 |