Route Log and Progress Chart

DRAFT

Please Note: Errors and Omissions May Exist.
Contact the VTrans Mapping Section with questions or concerns.

DISTRICT	TOWN	ROUTE
5	LINCOLN	Min-0640

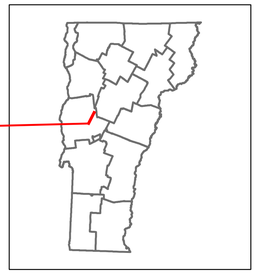

Min-0640

Base Map

1 in = 2,000 feet

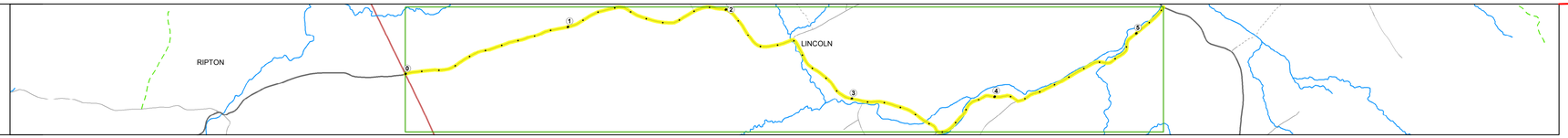

Stick Diagram

- Town Center
- Intersecting State Routes (excl. ramps/approaches)
- Other Intersecting Highways, Ramps, Approaches
- Railroad Crossings
- Primary Structures
- Secondary Structures
- Divided State Highway
- State Highway
- Divided Town Highway
- Town Highway
- Streams (Hydraulic Structure)
- Town Boundary
- Village/UC Boundaries
- District Boundaries
- State/Town Highway Change
- Divided Highway Limits
- Ghost Section Boundary
- Federal Urban Area Limits

Scale: 1 INCH = 2,000 FEET

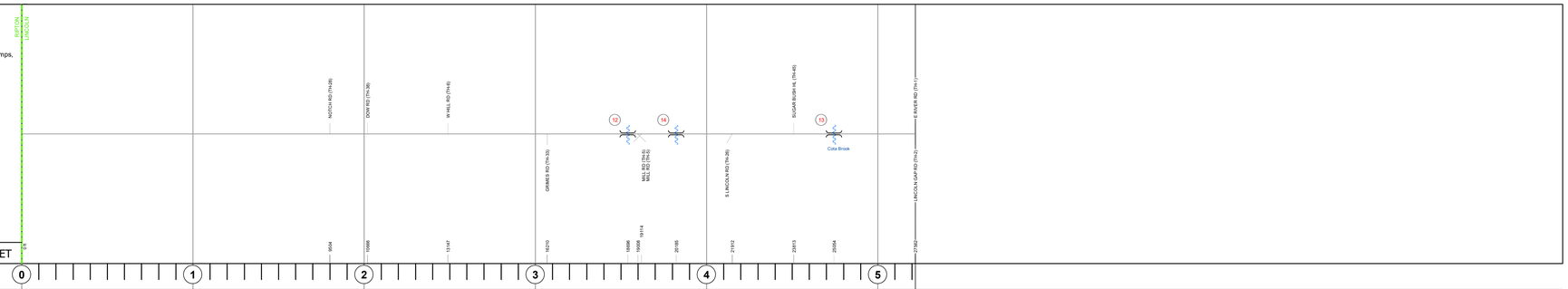

Road Widths

Travellane	20
Roadway	20
Lane Count	2
Base	
Subbase	

Curves

Grades

Guardrails

Rumblestrips

Historic Projects

Maintenance Garage

Speed Zone

Functional Class

6

National Highway System

Limited Access Highway

Customer Service Level

Traffic Counters

AADT

2018
2017
2016
2015
2014

Crash Locations

2018
2017
2016
2015
2014

STRUCTURE DESCRIPTIONS

Bridge 12:
Stringer/multi-beam or girder - 1950
Structure No. 100110001201101
Length: 29'
Width: 19.0'
Facility Carried: C2001
Structure Type: STEEL BEAM
Features Intersected: BROOK
Maintenance/Ownership: Town

Bridge 14:
Stringer/multi-beam or girder - 1939
Structure No. 100110001401101
Length: 54'
Width: 22.0'
Facility Carried: C2001
Structure Type: STEEL BEAM
Features Intersected: NEW HAVEN RIVER
Maintenance/Ownership: Town

Bridge 13:
Slab - 1939
Structure No. 100110001301101
Length: 38'
Width: 21.5'
Facility Carried: C2001
Structure Type: PRECAST CONC. SLAB
Features Intersected: COTA BROOK
Surface: Bituminous
Maintenance/Ownership: Town

Historic Projects: Unknown; Retreatment; Resurface; Bituminous Mix; Skinny Mix; Bituminous Seal; Bituminous Concrete; Bituminous Macadam; Cold Plane and Bituminous Concrete; Concrete; Gravel; Surface Treated Gravel; Plant Mix; Reclaimed Base and Bituminous Concrete

Functional Class: 1 - Interstate System; 2 - Other Freeways and Expressways; 3 - Principal Arterial; 4 - Minor Arterial; 5 - Major Collector; 6 - Minor Collector

Speed Zones: SPEED LIMIT 25; SPEED LIMIT 30; SPEED LIMIT 35; SPEED LIMIT 40; SPEED LIMIT 45; SPEED LIMIT 50; SPEED LIMIT 55; SPEED LIMIT 60; SPEED LIMIT 65

Curves: (degrees) Left, Right

Grades: (percent) grade up, grade down

Road Widths (ft)

Traffic Counters: Continuous (CTC); Weigh-In-Motion (WIM); Short-Term, Scheduled; Short-Term, Unscheduled (counter ID)

AADT (AADT)

Crash Locations: Fatal; Injury; Property Damage Only; Unknown Crash Type

High Crash Locations (HCL's)
Sections (& Intersections)
HCL No.
1 - 100 (1 - 10)
101 - 200 (11 - 20)
201 - 300 (21 - 30)
301 - 400 (31 - 40)
401 - 800 (41 - 113)

Indicated plans available - http://vtransmap01.aot.state.vt.us/rp/dpr/DIwebstore/

Mileage by Functional Class By Sheet

0640	6 - Minor Collector	5.220

Page Total Mileage: 5.220 mi

Mileage by Town By Sheet

LINCOLN - S06400110	5.22 of 5.22

Page Total Mileage: 5.22 mi

DISTRICT	TOWN	Date: 12/02/19	ROUTE
5	LINCOLN	1 of 1 TWN mileage: 0.0 to 5.22	Min-0640 ETE mileage: 4.9 to 10.12