

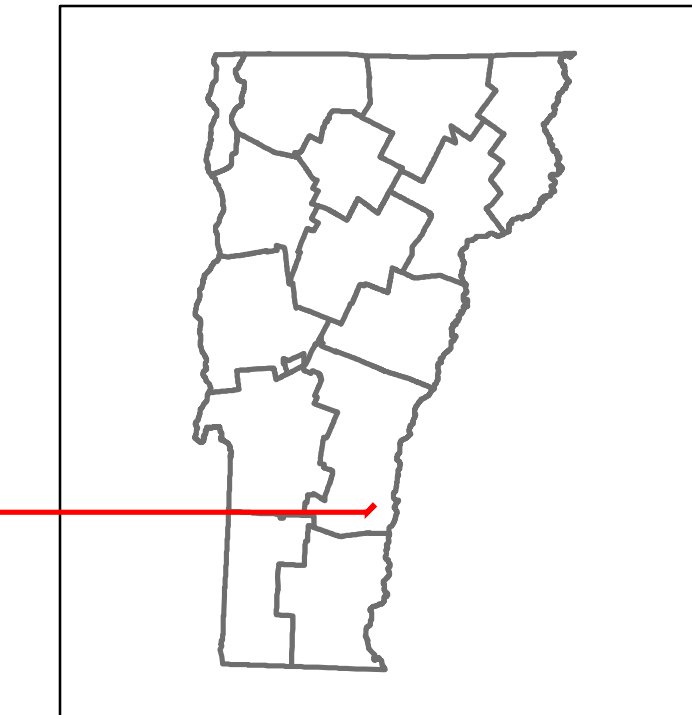


# Route Log and Progress Chart

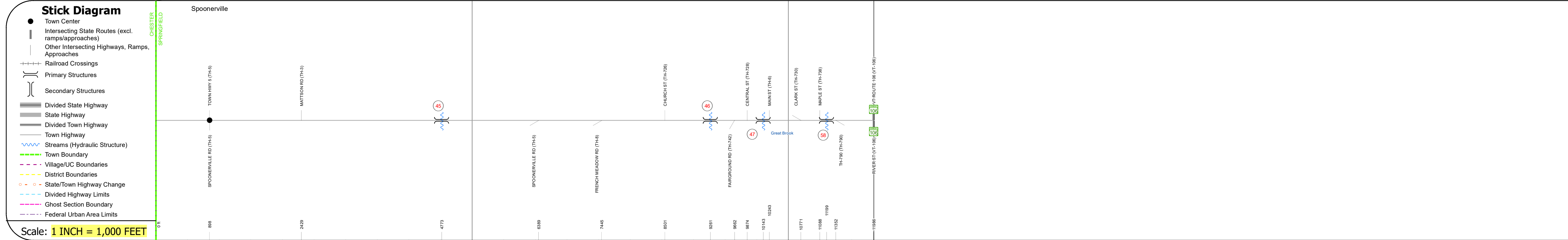
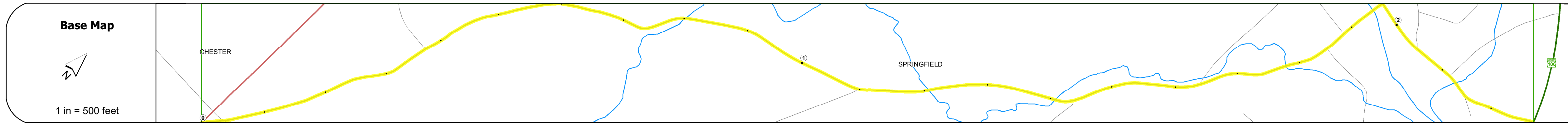
**DRAFT**

Please Note: Errors and Omissions May Exist.  
Contact the VTrans Mapping Section with questions or concerns.

DISTRICT	TOWN	ROUTE
2	SPRINGFIELD	Min-0562



Min-0562



<b>Road Widths</b>	Travellane	22
	Roadway	22
	Lane Count	2
	Base	
	Subbase	
<b>Curves</b>		
<b>Grades</b>		
<b>Guardrails</b>		
<b>Rumblestrips</b>		
<b>Historic Projects</b>		
<b>Maintenance Garage</b>		
<b>Speed Zone</b>		
<b>Functional Class</b>	6	
<b>National Highway System</b>		
<b>Limited Access Highway</b>		
<b>Customer Service Level</b>		
<b>Traffic Counters</b>		
<b>AADT</b>	2018	
	2017	
	2016	
	2015	
	2014	
<b>Crash Locations</b>	2018	
	2017	
	2016	
	2015	
	2014	

## STRUCTURE DESCRIPTIONS

- Bridge 45:**  
Stringer/multi-beam or girder - 1935  
Structure No. 101418004514181  
Length: 27'  
Width: 18.0'  
Facility Carried: C2010  
Structure Type: CONC ENCASED ROLL BM  
Features Intersected: BROOK  
Maintenance/Ownership: Town
- Bridge 46:**  
Stringer/multi-beam or girder - 1937  
Structure No. 101418004614181  
Length: 26'  
Width: 19.9'  
Facility Carried: C2010  
Structure Type: CONC ENCASED ROLL BM  
Features Intersected: BROOK  
Surface: Bituminous  
Maintenance/Ownership: Town
- Bridge 47:**  
Stringer/multi-beam or girder - 1937  
Structure No. 101418004714181  
Length: 34'  
Width: 26.7'  
Facility Carried: C2010  
Structure Type: STL BM ENCASED SLAB  
Features Intersected: GREAT BROOK  
Surface: Bituminous  
Maintenance/Ownership: Town
- Bridge 58:**  
Tee Beam - 1933  
Structure No. 101418005814181  
Length: 28'  
Width: 29.7'  
Facility Carried: C2006  
Structure Type: TBEAM WIDE W/ ROL BM  
Features Intersected: BROOK  
Surface: Bituminous  
Maintenance/Ownership: Town

<b>Historic Projects</b> <ul style="list-style-type: none"> <li>Unknown</li> <li>Retreatment</li> <li>Resurface</li> <li>Bituminous Mix</li> <li>Skinny Mix</li> <li>Bituminous Seal</li> </ul>	<b>Functional Class</b> <ul style="list-style-type: none"> <li>1 - Interstate System</li> <li>2 - Other Freeways and Expressways</li> <li>3 - Principal Arterial</li> <li>4 - Minor Arterial</li> <li>5 - Major Collector</li> <li>6 - Minor Collector</li> </ul>	<b>Curves</b> <ul style="list-style-type: none"> <li>Left</li> <li>Right</li> </ul>	<b>Grades</b> <ul style="list-style-type: none"> <li>grade up</li> <li>grade down</li> </ul>	<b>Traffic Counters</b> <ul style="list-style-type: none"> <li>Continuous (CTC)</li> <li>Weight-In-Motion (WIM)</li> <li>Short-Term, Scheduled</li> <li>Short-Term, Unscheduled</li> </ul>	<b>Crash Locations</b> <ul style="list-style-type: none"> <li>Fatal</li> <li>Injury</li> <li>Property Damage Only</li> <li>Unknown Crash Type</li> </ul>	<b>Mileage by Functional Class By Sheet</b> 0562 6 - minor collector 2.270	<b>Mileage by Town By Sheet</b> SPRINGFIELD - S05621418 2.27 of 2.27	<b>DISTRICT</b> 2	<b>TOWN</b> SPRINGFIELD	<b>Date:</b> 12/05/19	<b>ROUTE</b> Min-0562
						<b>Page Total Mileage:</b> 2.270 mi	<b>Page Total Mileage:</b> 2.27 mi	<b>1 of 1</b> TWN mileage: 0.0 to 2.27	<b>ETE mileage:</b> 4.09 to 6.36		

For More Information Contact - Vermont Agency of Transportation, Policy, Planning and Intermodal Development Division - Mapping Section, 1 National Life Drive, Montpelier, VT 05633-5001 Telephone: 802-828-2600.