

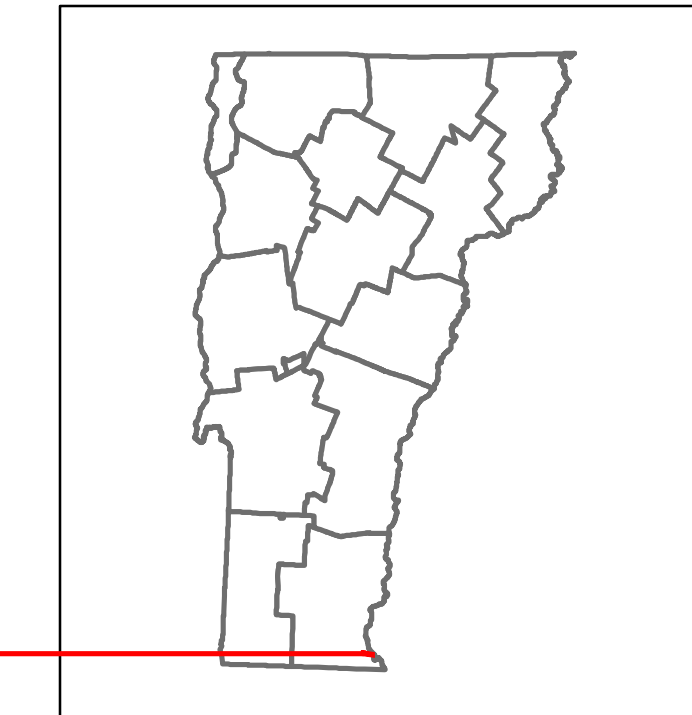


Route Log and Progress Chart

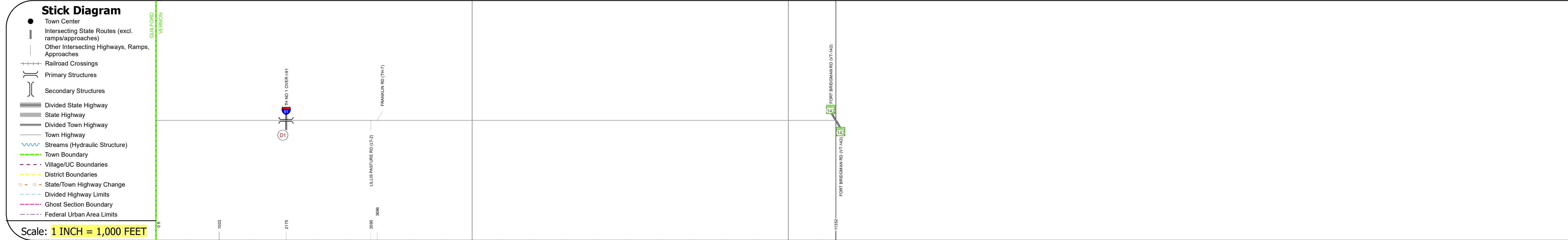
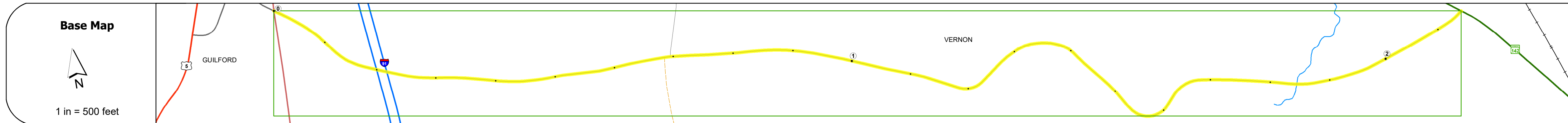
DRAFT

Please Note: Errors and Omissions May Exist.
Contact the VTrans Mapping Section with questions or concerns.

DISTRICT	TOWN	ROUTE
2	VERNON	Min-0514



Min-0514



STRUCTURE DESCRIPTIONS

Bridge D1:
Stringer/multi-beam or girder - 1958
Structure No: 20131800D113181
Length: 238'
Width: 30.0'
Under Clearance: 15.08'
Facility Carried: TR 00TH1
Structure Type: 4-SP ROLLED BEAM
Features Intersected: TH NO 1 OVER I 91
Surface: Bituminous
Maintenance/Ownership: State

Road Widths	Travellane: 22 Roadway: 22 Lane Count: 2 Base: Subbase:
Curves	
Grades	
Guardrails	
Rumblestrips	
Historic Projects	1979_IR 01-103
Maintenance Garage	
Speed Zone	
Functional Class	6
National Highway System	
Limited Access Highway	
Customer Service Level	
Traffic Counters	
AADT	2018 2017 2016 2015 2014
Crash Locations	2018 2017 2016 2015 2014

Historic Projects Unknown, Retreatment, Resurface, Bituminous Mix, Skippy Mix, Bituminous Seal, Concrete, Gravel, Plant Mix, Reclaimed Base and Bituminous Concrete	Functional Class 1- Interstate System, 2- Other, 3- Principal Arterial, 4- Minor Arterial, 5- Major Collector, 6- Minor Collector	Curves Left, Right, Grades (grade up, grade down)	Traffic Counters Continuous (CTC), Weigh-In-Motion (WIM), Short-Term, Scheduled, Short-Term, Unscheduled	Crash Locations Fatal, Injury, Property Damage Only, Unknown Crash Type	Mileage by Functional Class By Sheet 0514 6 - minor collector 2.150	Mileage by Town By Sheet VERNON - S05141318 2.15 of 2.15	DISTRICT 2	TOWN VERNON	Date: 12/05/19	ROUTE Min-0514 ETE mileage: 0.21 to 2.36
Speed Zones 25, 30, 35, 40, 45, 50, 55, 60, 65						Page Total Mileage: 2.150 mi		Page Total Mileage: 2.15 mi		