

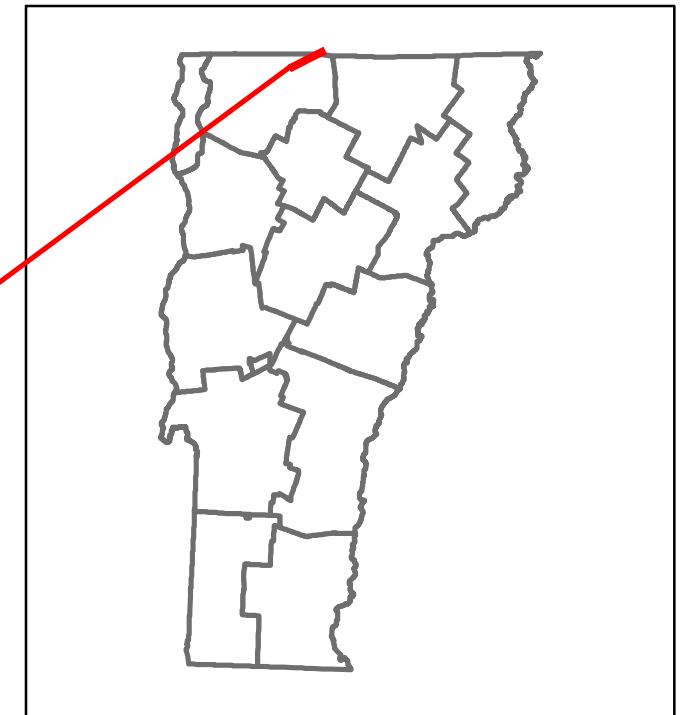


Route Log and Progress Chart

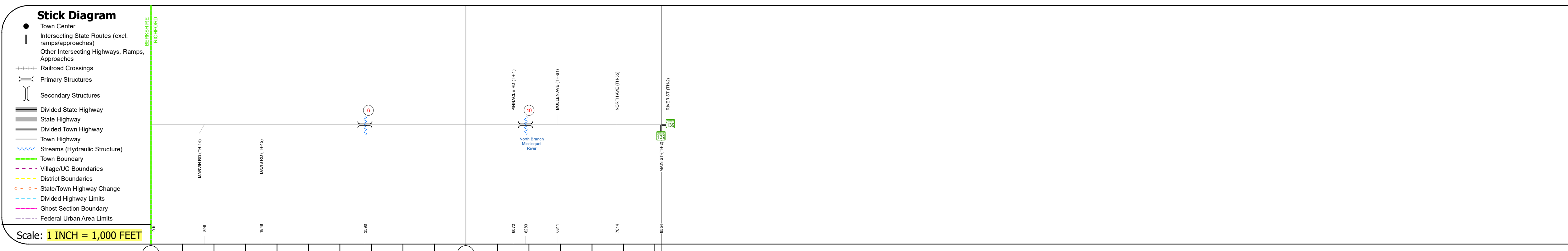
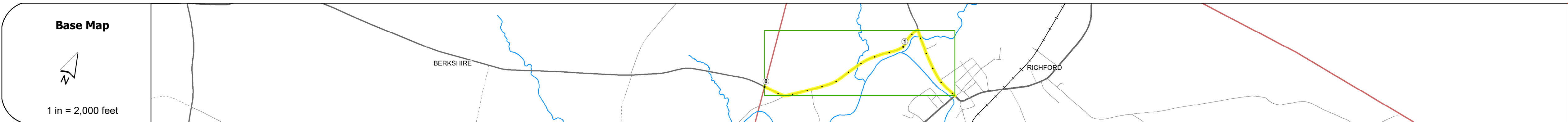
DRAFT

Please Note: Errors and Omissions May Exist.
Contact the VTrans Mapping Section with questions or concerns.

DISTRICT	TOWN	ROUTE
8	RICHFORD	Maj-0302



Maj-0302



STRUCTURE DESCRIPTIONS

Culvert 6:
Culvert - 2015
Structure No. 20030200606112
Length: 28'
Width: 26.0'
Facility Carried: TR 03 FAS 302
Structure Type: PRECAST RIGID FRAME
Features Intersected: BROOK
Surface: Bituminous
Maintenance/Ownership: Town

Bridge 10:
Stringer multi-beam or girder - 2000
Structure No. 200302001006112
Length: 92'
Width: 32.6'
Facility Carried: TR 03 FAS 302
Structure Type: WELDED PLATE GIRDER
Features Intersected: NORTH BR MISSISSQUOI RIV
Surface: Bituminous
Maintenance/Ownership: Town

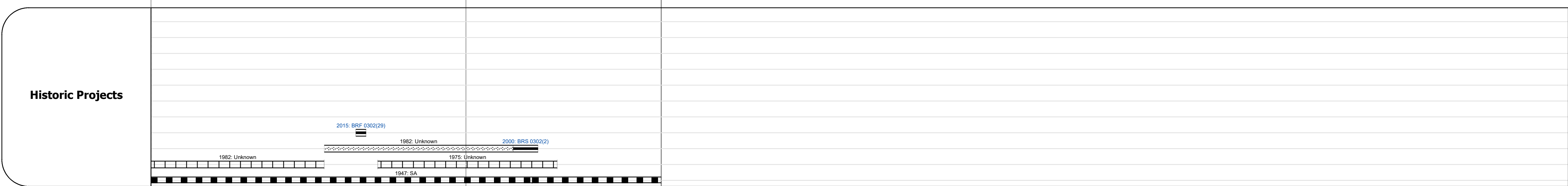
Road Widths	Travellane: 20	Roadway: 20	Lane Count: 2	Base: 20	Subbase: 20
--------------------	----------------	-------------	---------------	----------	-------------

Curves	19.1
---------------	------

Grades	
---------------	--

Guardrails	
-------------------	--

Rumblestrips	
---------------------	--



Maintenance Garage	
---------------------------	--

Speed Zone	
-------------------	--

Functional Class	5
-------------------------	---

National Highway System	
--------------------------------	--

Limited Access Highway	
-------------------------------	--

Customer Service Level	
-------------------------------	--

Traffic Counters	F152
-------------------------	------

AADT	2018: 1000	2017: 1000	2016: 940	2015: 880	2014: 820	1500	1467	1433	1400
-------------	------------	------------	-----------	-----------	-----------	------	------	------	------

Crash Locations	2018	2017	2016	2015	2014
------------------------	------	------	------	------	------

Historic Projects <ul style="list-style-type: none"> Unknown Bituminous Concrete Retreatment Resurface Bituminous Mix Skinny Mix Bituminous Seal Gravel Surface Treated Plant Mix Reclaimed Base and Bituminous Concrete Concrete 	Functional Class <ul style="list-style-type: none"> 1 - Interstate System 2 - Other Freeways and Expressways 3 - Principal Arterial 4 - Minor Arterial 5 - Major Collector 6 - Minor Collector 	Curves <ul style="list-style-type: none"> Left (degrees) Right (degrees) 	Grades <ul style="list-style-type: none"> Left (percent) Right (percent) grade up grade down 	Traffic Counters <ul style="list-style-type: none"> Continuous (CTC) Weight-In-Motion (WIM) Short-Term, Scheduled Short-Term, Unscheduled 	Crash Locations <ul style="list-style-type: none"> Fatal Injury Property Damage Only Unknown Crash Type 	Mileage by Functional Class By Sheet 0302 5 - Major collector 1.620	Mileage by Town By Sheet RICHFORD - S03020611 1.62 of 1.62	DISTRICT 8	TOWN RICHFORD	Date: 12/05/19	ROUTE Maj-0302 ETE mileage: 6.38 to 8.0
---	--	--	--	---	---	---	--	----------------------	-------------------------	-----------------------	--