

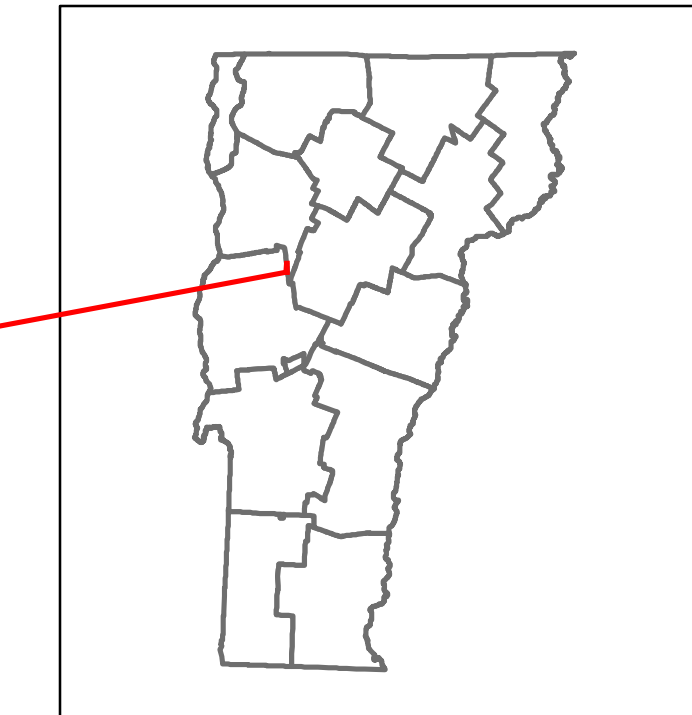


# Route Log and Progress Chart

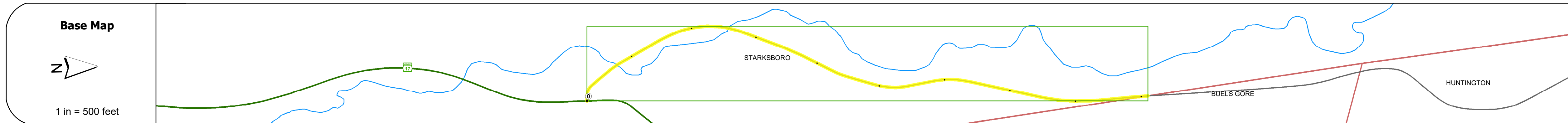
**DRAFT**

Please Note: Errors and Omissions May Exist.  
Contact the VTrans Mapping Section with questions or concerns.

DISTRICT	TOWN	ROUTE
5	STARSBORO	Maj-0211



**Maj-0211**



STRUCTURE DESCRIPTIONS	
Culvert 7S:	Culvert - 1962 Structure No. 200211007501192 Length: 24' Facility Carried: TR 04 FAS 211 Structure Type: MULTI PLATE ARCH Features Intersected: HUNTINGTON RIVER Maintenance/Ownership: Town
Culvert 11:	Culvert - 1962 Structure No. 200211001101192 Length: 23' Facility Carried: TR 04 FAS 211 Structure Type: MULTI PLATE ARCH Features Intersected: HUNTINGTON RIVER Maintenance/Ownership: Town

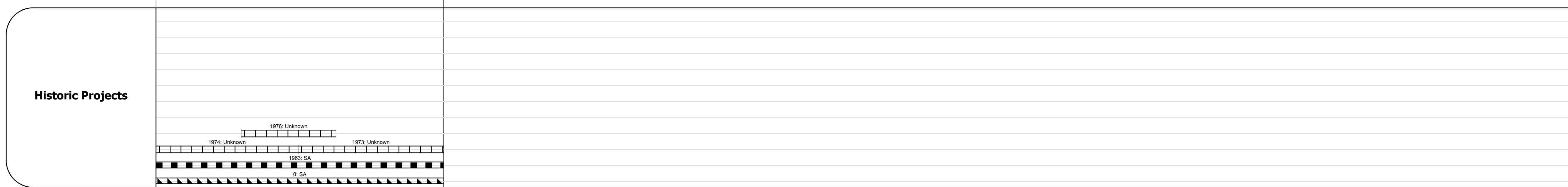
<b>Road Widths</b>	Travellane: 22
Roadway	22
Lane Count	2
Base	
Subbase	

<b>Curves</b>	
---------------	--

<b>Grades</b>	
---------------	--

<b>Guardrails</b>	
-------------------	--

<b>Rumblestrips</b>	
---------------------	--



<b>Maintenance Garage</b>	
---------------------------	--

<b>Speed Zone</b>	
-------------------	--

<b>Functional Class</b>	5
-------------------------	---

<b>National Highway System</b>	
--------------------------------	--

<b>Limited Access Highway</b>	
-------------------------------	--

<b>Customer Service Level</b>	
-------------------------------	--

<b>Traffic Counters</b>	A330
-------------------------	------

<b>AADT</b>	2018: 410
	2017: 420
	2016: 443
	2015: 467
	2014: 490

<b>Crash Locations</b>	2018: 1
	2017: 0
	2016: 0
	2015: 0
	2014: 0

<b>Historic Projects</b> Unknown, Retreatment, Resurface, Bituminous Mix, Skiny Mix, Bituminous Seal, Surface Treated Gravel, Plant Mix, Reclaimed Base and Bituminous Concrete, Concrete, Gravel	<b>Functional Class</b> 1- Interstate System, 2- Other Freeways and Expressways, 3- Principal Arterial, 4- Minor Arterial, 5- Major Collector, 6- Minor Collector	<b>Curves</b> Left, Right, Grades (up/down)	<b>Traffic Counters</b> Continuous (CTC), Weigh-In-Motion (WIM), Short-Term, Scheduled, Short-Term, Unscheduled	<b>Crash Locations</b> Fatal, Injury, Property Damage Only, Unknown Crash Type, High Crash Locations (HCL's)	<b>Mileage by Functional Class By Sheet</b> 0211 5 - Major Collector 0.910	<b>Mileage by Town By Sheet</b> STARKSBORO - S02110119 0.91 of 0.91	<b>DISTRICT</b> 5	<b>TOWN</b> STARSBORO	<b>Date:</b> 12/05/19	<b>ROUTE</b> Maj-0211 ETE mileage: 0.0 to 0.91
					<b>Page Total Mileage: 0.91 mi</b>					

For More Information Contact - Vermont Agency of Transportation, Policy, Planning and Intermodal Development Division - Mapping Section, 1 National Life Drive, Montpelier, VT 05633-5001 Telephone: 802-828-2600.