

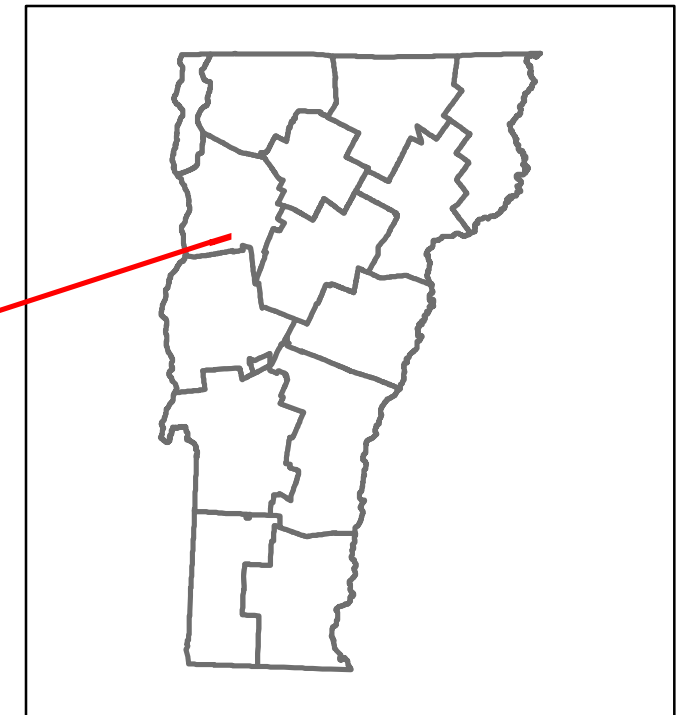


Route Log and Progress Chart

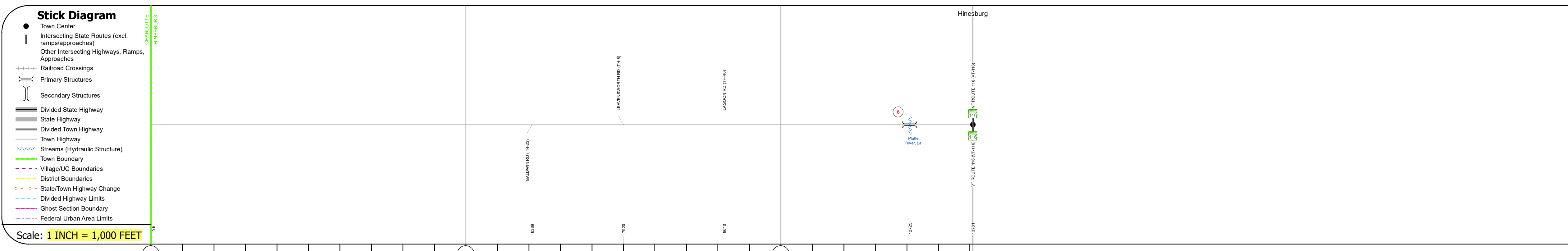
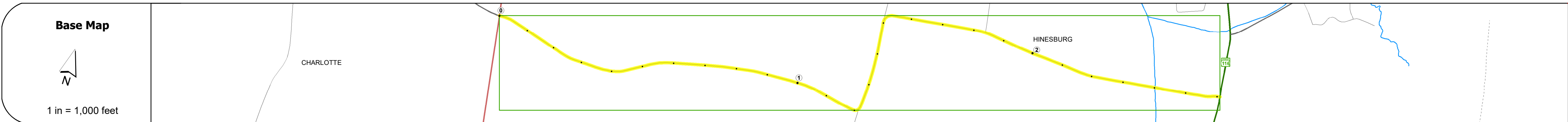
DRAFT

Please Note: Errors and Omissions May Exist.
Contact the VTrans Mapping Section with questions or concerns.

DISTRICT	TOWN	ROUTE
5	HINESBURG	Maj-0208



Maj-0208



STRUCTURE DESCRIPTIONS

Culvert 6:
Culvert - 1948
Structure No. 200208000604072
Length: 20'
Facility Carried: TR 03 FAS 208
Structure Type: MULTI PLATE ARCH
Features Intersected: LAPLATTE RIVER
Maintenance/Ownership: Town

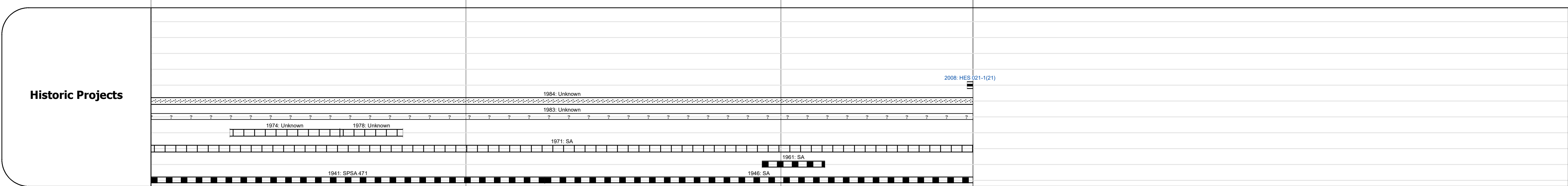
Road Widths	Travellane	Roadway	Lane Count	Base	Subbase
	20	24	2		

Curves	16.4
--------	------

Grades	
--------	--

Guardrails	
------------	--

Rumblestrips	
--------------	--



Maintenance Garage	
--------------------	--

Speed Zone	
------------	--

Functional Class	5
------------------	---

National Highway System	
-------------------------	--

Limited Access Highway	
------------------------	--

Customer Service Level	
------------------------	--

Traffic Counters	D382	HBR030
------------------	------	--------

Year	ADT	ADT
2018	1700	2000
2017	1700	2000
2016	1733	2033
2015	1767	2067
2014	1800	2100

Year	Crash Locations
2018	HCL Section No. 207
2017	
2016	
2015	
2014	

Historic Projects Unknown, Retreatment, Resurface, Bituminous Mix, Bituminous Seal, Surface Treated Gravel, Plant Mix, Reclaimed Base and Bituminous Concrete	Functional Class 1- Interstate System, 2- Other Freeways and Expressways, 3- Principal Arterial, 4- Minor Arterial, 5- Major Collector, 6- Minor Collector	Curves Left, Right, Grades (degrees), Left, Right, grade up, grade down	Traffic Counters Continuous (CTC), Weigh-In-Motion (WIM), Short-Term, Scheduled, Short-Term, Unscheduled	Crash Locations Fatal, Injury, Property Damage Only, Unknown Crash Type, High Crash Locations (HCL's)	Mileage by Functional Class By Sheet 0208 5 - Major collector 2.610	Mileage by Town By Sheet HINESBURG - S02080407 2.61 of 2.61
Speed Zones 25, 30, 35, 40, 45, 50, 55, 60, 65		Road Widths (ft)	ADT (AADT)	High Crash Locations (HCL's) HCL No. 201 - 300 (21 - 30), 301 - 400 (31 - 40), 401 - 800 (41 - 113)	Page Total Mileage: 2.610 mi	Page Total Mileage: 2.61 mi

DISTRICT	TOWN	Date: 12/05/19	ROUTE
5	HINESBURG	1 of 1 TWN mileage: 0.0 to 2.61	Maj-0208 ETE mileage: 4.64 to 7.25