Route Log and Progress Chart

DRAFT

Please Note: Errors and Omissions May Exist.
Contact the VTrans Mapping Section with questions or concerns.

DISTRICT	TOWN	ROUTE
7	TOPSHAM	Maj-0193

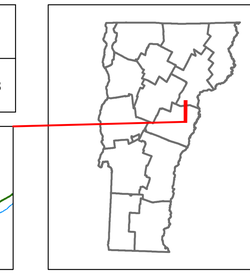

Maj-0193

Base Map

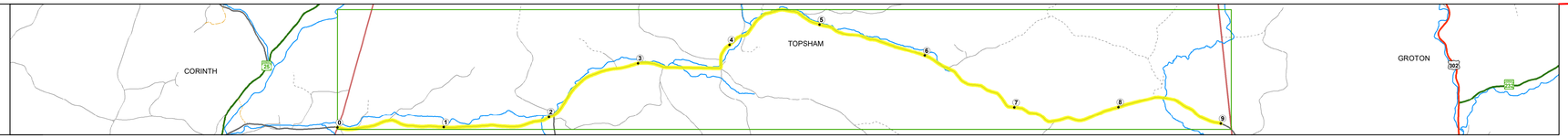

1 in = 0.6 miles

Stick Diagram

- Town Center
- Intersecting State Routes (excl. ramps/approaches)
- Other Intersecting Highways, Ramps, Approaches
- Railroad Crossings
- Primary Structures
- Secondary Structures
- Divided State Highway
- State Highway
- Divided Town Highway
- Town Highway
- Streams (Hydraulic Structure)
- Town Boundary
- Village/UC Boundaries
- District Boundaries
- State/Town Highway Change
- Divided Highway Limits
- Ghost Section Boundary
- Federal Urban Area Limits

Scale: 1 INCH = 2,000 FEET

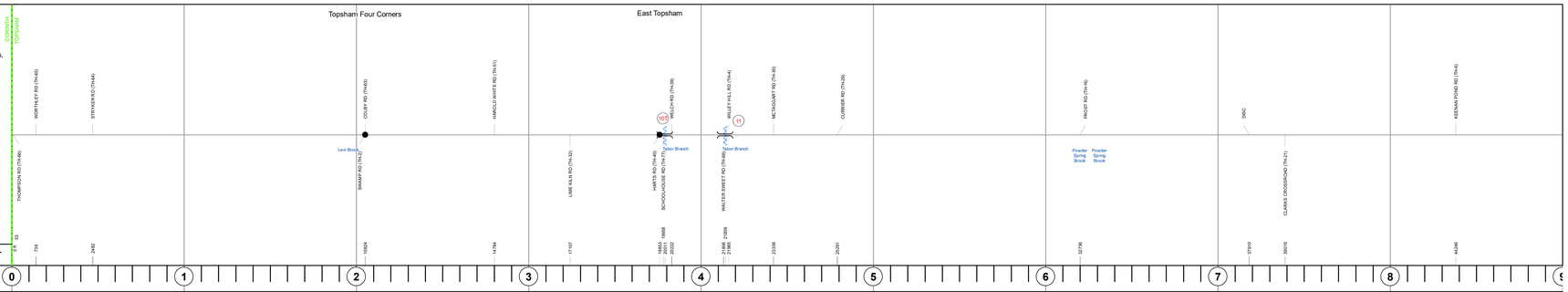

Road Widths

Travellane	20	24
Roadway	20	24
Lane Count		2
Base		
Subbase		

Curves

19.9

Grades

Guardrails

Rumblestrips

Historic Projects

1988: Unknown
1984: Unknown
1980: Unknown
1984: Unknown
1973: Unknown
1938: SA
1939: SA
1940: SP SA 470
2000: BRF 0193(3)
1988: Unknown
1984: Unknown
1976: Unknown
1949: SA
1974: Unknown
1950: SA
1983: Unknown
1956: SA
1957: SA
1959: SA
1989: Unknown
1965: SA

Maintenance Garage

Speed Zone

Functional Class

5

National Highway System

Limited Access Highway

Customer Service Level

Traffic Counters

N304
N303

AADT

2018	720	630	240
2017	730	640	240
2016	953	613	230
2015	1177	587	220
2014	1400	560	210

Crash Locations

2018
2017
2016
2015
2014

STRUCTURE DESCRIPTIONS

Bridge 10T:
Slab - 1999
Structure No. 200193010T09122
Length: 31'
Width: 25.3'
Facility Carried: TR 01 FAS 193
Structure Type: CONCRETE SLAB
Features Intersected: TABOR BROOK
Surface: Bituminous
Maintenance/Ownership: Town

Bridge 11:
Tee Beam - 1940
Structure No. 200193001109122
Length: 28'
Width: 19.8'
Facility Carried: TR 01 FAS 193
Structure Type: CONCRETE T-BEAM
Features Intersected: TABOR BROOK
Surface: Bituminous
Maintenance/Ownership: Town

Historic Projects

- Unknown
- Retreatment
- Resurface
- Bituminous Mix
- Skinny Mix
- Bituminous Seal
- Bituminous Concrete
- Bituminous Macadam
- Cold Plane and Bituminous Concrete
- Concrete
- Gravel
- Surface Treated
- Gravel
- Plant Mix
- Reclaimed Base and Bituminous Concrete

Indicated plans available - http://vtransmap01.aot.state.vt.us/rp/dpr/Dlwebstore/

Functional Class

- 1 - Interstate System
- 2 - Other Freeways and Expressways
- 3 - Principal Arterial
- 4 - Minor Arterial
- 5 - Major Collector
- 6 - Minor Collector

Speed Zones

SPEED LIMIT 25 · SPEED LIMIT 30 · SPEED LIMIT 35 · SPEED LIMIT 40 · SPEED LIMIT 45 · SPEED LIMIT 50 · SPEED LIMIT 55 · SPEED LIMIT 60 · SPEED LIMIT 65

Curves

Left (degrees)
Right

Grades

(percent) grade up
grade down

Road Widths

(ft)

Traffic Counters

- Continuous (CTC)
- Weigh-In-Motion (WIM)
- Short-Term, Scheduled
- Short-Term, Unscheduled

(counter ID)

AADT (AADT)

Crash Locations

- Fatal
- Injury
- Property Damage Only
- Unknown Crash Type

High Crash Locations (HCL's)

Sections (& Intersections)

- HCL No.
- 1 - 100 (1 - 10)
- 101 - 200 (11 - 20)
- 201 - 300 (21 - 30)
- 301 - 400 (31 - 40)
- 401 - 800 (41 - 113)

Mileage by Functional Class By Sheet

0193	5 - Major Collector	9.000

Page Total Mileage: 9.000 mi

Mileage by Town By Sheet

TOPSHAM - S01930912		9.0 of 9.11

Page Total Mileage: 9.0 mi

DISTRICT	TOWN	Date: 12/22/19	ROUTE
7	TOPSHAM	1 of 2 TWN mileage: 0.0 to 9.0	Maj-0193 ETE mileage: 1.1 to 10.1