

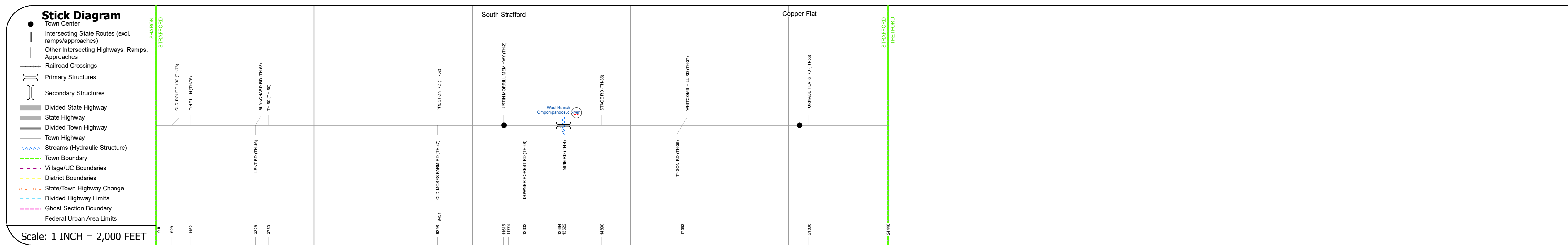
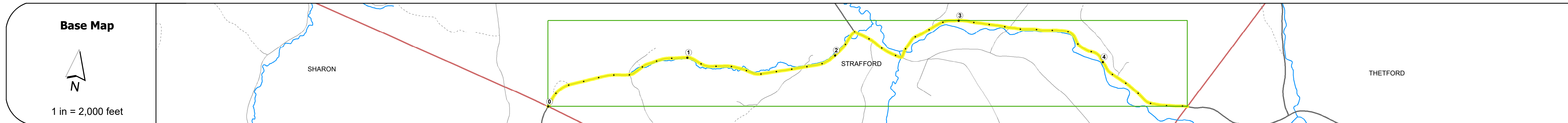
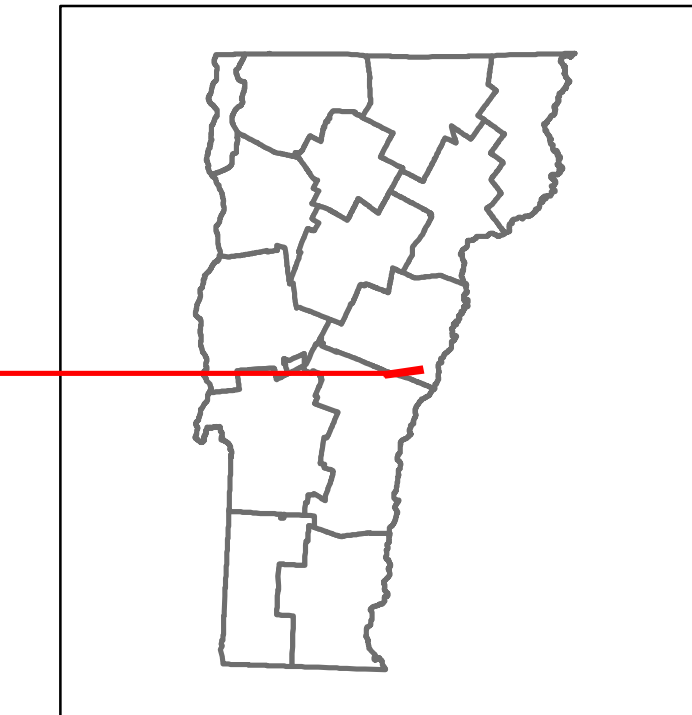


Route Log and Progress Chart

DRAFT

Please Note: Errors and Omissions May Exist.
Contact the VTrans Mapping Section with questions or concerns.

DISTRICT	TOWN	ROUTE
4	STRAFFORD	Maj-0177



STRUCTURE DESCRIPTIONS

Bridge 29:
Stringer/multi-beam or girder - 2017
Structure No. 200177002909102
Length: 61'
Width: 26.0'
Facility Carried: TR 01 FAS 177
Structure Type: GALV ROLLED BEAM
Features Intersected: W BR. OMPOMPANOSUC RIV.
Surface: Bituminous
Maintenance/Ownership: Town

Road Widths	Travellane: 30, 20, 22 Roadway Lane Count: 2, 2 Base: 18' Gravel Subbase: 18' Gravel															
Curves	6, 3.5, 10, 6, 12, 9, 6, 4, 12, 5.5, 7, 6.5, 11.5															
Grades																
Guardrails																
Rumblestrips																
Historic Projects	<ul style="list-style-type: none"> 1981: RS 0177(3) SA 1941: SA 1941: SA 313 1992: RS 0177(4) SA 1992: RS 0177(4) 1976: Unknown 1976: Unknown 1976: Unknown 1961: APPL 447150 1943: SA 2017: BF 0177(10) 															
Maintenance Garage																
Speed Zone																
Functional Class	5															
National Highway System																
Limited Access Highway																
Customer Service Level																
Traffic Counters																
AADT	<table border="1"> <tr><td>2018</td><td>1000</td><td>780</td></tr> <tr><td>2017</td><td>1000</td><td>790</td></tr> <tr><td>2016</td><td>970</td><td>813</td></tr> <tr><td>2015</td><td>940</td><td>837</td></tr> <tr><td>2014</td><td>910</td><td>860</td></tr> </table>	2018	1000	780	2017	1000	790	2016	970	813	2015	940	837	2014	910	860
2018	1000	780														
2017	1000	790														
2016	970	813														
2015	940	837														
2014	910	860														
Crash Locations	<table border="1"> <tr><td>2018</td><td></td><td></td></tr> <tr><td>2017</td><td></td><td></td></tr> <tr><td>2016</td><td></td><td></td></tr> <tr><td>2015</td><td></td><td></td></tr> <tr><td>2014</td><td></td><td></td></tr> </table>	2018			2017			2016			2015			2014		
2018																
2017																
2016																
2015																
2014																

Historic Projects <ul style="list-style-type: none"> Unknown Retreatment Resurface Bituminous Mix Skimny Mix Bituminous Seal Bituminous Concrete Bituminous Macadam Cold Plane and Bituminous Concrete Concrete Gravel Surface Treated Gravel Plant Mix Reclaimed Base and Bituminous Concrete 	Functional Class <ul style="list-style-type: none"> 1 - Interstate System 2 - Other Freeways and Expressways 3 - Principal Arterial 4 - Minor Arterial 5 - Major Collector 6 - Minor Collector 	Curves <ul style="list-style-type: none"> Left Right 	Grades <ul style="list-style-type: none"> grade up grade down 	Traffic Counters <ul style="list-style-type: none"> Continuous (CTC) Weigh-In-Motion (WIM) Short-Term, Scheduled Short-Term, Unscheduled 	Crash Locations <ul style="list-style-type: none"> Fatal Injury Property Damage Only Unknown Crash Type 	Mileage by Functional Class By Sheet 0177 5 - Major collector 4.630 Page Total Mileage: 4.630 mi	Mileage by Town By Sheet STRAFFORD - S01770910 4.63 of 4.63 Page Total Mileage: 4.63 mi	DISTRICT 4	TOWN STRAFFORD	Date: 12/02/19 1 of 1 TWN mileage: 0.0 to 4.63	ROUTE Maj-0177 ETE mileage: 9.09 to 13.72
--	--	--	---	--	---	--	---	----------------------	--------------------------	---	---

For More Information Contact - Vermont Agency of Transportation, Policy, Planning and Intermodal Development Division - Mapping Section, 1 National Life Drive, Montpelier, VT 05633-5001 Telephone: 802-828-2600.