# Route Log and Progress Chart

**DRAFT**

Please Note: Errors and Omissions May Exist.
Contact the VTrans Mapping Section with questions or concerns.

| DISTRICT | TOWN | ROUTE |
|---|---|---|
| 3 | WHITING | Maj-0160 |

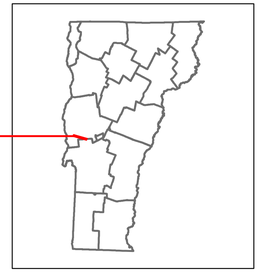

# Maj-0160

## Base Map

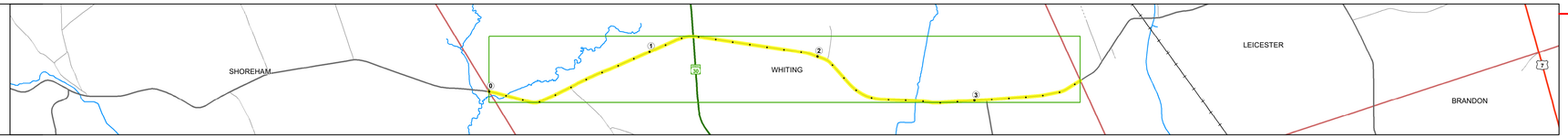


1 in = 2,000 feet

## Stick Diagram

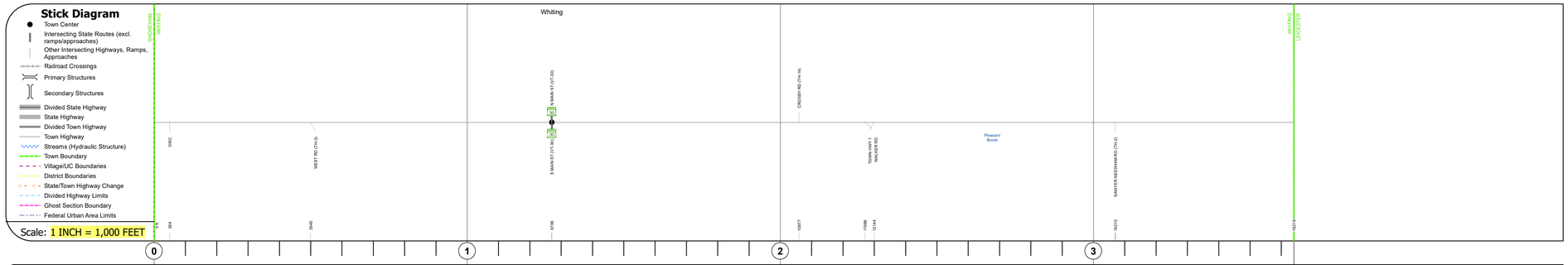


## Road Widths

| | 0–1 | 1–2 | 2–3 | 3–3.64 |
|---|---|---|---|---|
| Travellane | 22 | 22 | 22 | 22 |
| Roadway | 22 | 22 | 22 | 22 |
| Lane Count | 2 | 2 | 2 | 2 |
| Base | | | | |
| Subbase | | | | |

## Curves

## Grades

## Guardrails

## Rumblestrips

## Historic Projects

1973: Unknown
1972: Unknown
1960: SA
1958: SA
1957: SA
1947: SA
1948: SA
1973: Unknown
1975: Unknown
1969: Unknown
1972: Unknown
1980: Unknown
1955: SA
1954: SA
1953: SA
1952: SA
1950: SA
1949: SA

## Maintenance Garage

## Speed Zone

## Functional Class

5

## National Highway System

## Limited Access Highway

## Customer Service Level

## Traffic Counters

A359

## AADT

| | 0–1 | 1–2 | 2–3 | 3–3.64 |
|---|---|---|---|---|
| 2018 | 970 | 900 | 1200 | |
| 2017 | 980 | 910 | 1200 | |
| 2016 | 957 | 890 | 1133 | |
| 2015 | 933 | 870 | 1067 | |
| 2014 | 910 | 850 | 1000 | |

## Crash Locations

2018
2017
2016
2015
2014

## STRUCTURE DESCRIPTIONS

### Historic Projects

Unknown, Retreatment, Resurface, Bituminous Mix, Skinny Mix, Bituminous Seal, Bituminous Concrete, Bituminous Macadam, Cold Plane and Bituminous Concrete, Concrete, Gravel, Surface Treated Gravel, Plant Mix, Reclaimed Base and Bituminous Concrete

Indicated plans available - http://vtransmap01.aot.state.vt.us/rp/dpr/Diwebstore/

### Functional Class

1 - Interstate System; 2 - Other Freeways and Expressways; 3 - Principal Arterial; 4 - Minor Arterial; 5 - Major Collector; 6 - Minor Collector

### Speed Zones

SPEED LIMIT 25, 30, 35, 40, 45, 50, 55, 60, 65

### Curves

(degrees) Left, Right

### Grades

(percent) grade up, grade down

### Road Widths

(ft)

### Traffic Counters

Continuous (CTC); Weigh-In-Motion (WIM); Short-Term, Scheduled; Short-Term, Unscheduled (counter ID)

### AADT

(AADT)

### Crash Locations

Fatal; Injury; Property Damage Only; Unknown Crash Type

### High Crash Locations (HCL's)

Sections (& Intersections)

HCL No.
1 - 100 (1 - 10)
101 - 200 (11 - 20)
201 - 300 (21 - 30)
301 - 400 (31 - 40)
401 - 800 (41 - 113)

### Mileage by Functional Class By Sheet

| | | |
|---|---|---|
| 0160 | 5 - Major Collector | 3.640 |

Page Total Mileage: 3.640 mi

### Mileage by Town By Sheet

| | | |
|---|---|---|
| WHITING - S01600123 | | 3.64 of 3.64 |

Page Total Mileage: 3.64 mi

| DISTRICT | TOWN | Date: 12/04/19 | ROUTE |
|---|---|---|---|
| 3 | WHITING | 1 of 1<br>TWN mileage: 0.0 to 3.64 | Maj-0160<br>ETE mileage: 4.8 to 8.44 |

For More Information Contact - Vermont Agency of Transportation, Policy, Planning and Intermodal Development Division - Mapping Section, 1 National Life Drive, Montpelier, VT 05633-5001 Telephone: 802-828-2600.