Route Log and Progress Chart

DRAFT

Please Note: Errors and Omissions May Exist.
Contact the VTrans Mapping Section with questions or concerns.

DISTRICT	TOWN	ROUTE
3	MOUNT HOLLY	Maj-0143

Maj-0143

Base Map

1 in = 0.5 miles

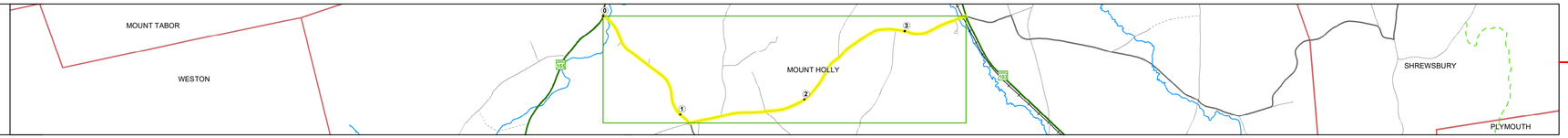

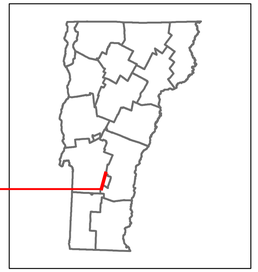

Stick Diagram

Scale: 1 INCH = 1,000 FEET

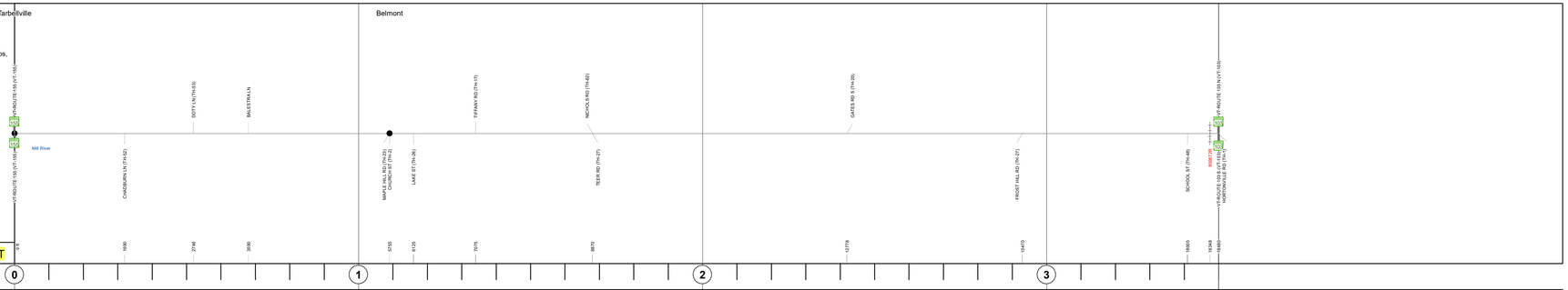

Road Widths

Travellane	24	22
Roadway	24	22
Lane Count	2	
Base		
Subbase		

Curves

Grades

Guardrails

Rumblestrips

Historic Projects

1976: Unknown
1978: Unknown
1972: Unknown
1973: Unknown
1963: S 0143(1) SA
1947: SA
1948: SA
1949: SA
1952: S 239(2)

Maintenance Garage

Speed Zone

Functional Class

5

National Highway System

Limited Access Highway

Customer Service Level

Traffic Counters

R314
R313

AADT

2018	260	410
2017	260	420
2016	283	410
2015	307	400
2014	330	390

Crash Locations

2018
2017
2016
2015
2014

STRUCTURE DESCRIPTIONS

Historic Projects: Unknown; Retreatment; Resurface; Bituminous Mix; Skinny Mix; Bituminous Seal; Bituminous Concrete; Bituminous Macadam; Cold Plane and Bituminous Concrete; Concrete; Gravel; Surface Treated Gravel; Plant Mix; Reclaimed Base and Bituminous Concrete

Indicated plans available - http://vtransmap01.aot.state.vt.us/rp/dpr/Diwebstore/

Functional Class: 1 - Interstate System; 2 - Other Freeways and Expressways; 3 - Principal Arterial; 4 - Minor Arterial; 5 - Major Collector; 6 - Minor Collector

Speed Zones: SPEED LIMIT 25, 30, 35, 40, 45, 50, 55, 60, 65

Curves: Left, Right (degrees)

Grades: grade up, grade down (percent)

Road Widths (ft)

Traffic Counters: Continuous (CTC); Weigh-In-Motion (WIM); Short-Term, Scheduled; Short-Term, Unscheduled (counter ID)

AADT (AADT)

Crash Locations: Fatal; Property Damage Only; Injury; Unknown Crash Type

High Crash Locations (HCL's)
Sections (& Intersections)
HCL No.
1 - 100 (1 - 10); 101 - 200 (11 - 20); 201 - 300 (21 - 30); 301 - 400 (31 - 40); 401 - 800 (41 - 113)

Mileage by Functional Class By Sheet

0143	5 - Major Collector	3.500

Page Total Mileage: 3.500 mi

Mileage by Town By Sheet

MOUNT HOLLY - S01431112	3.5 of 3.5

Page Total Mileage: 3.5 mi

DISTRICT	TOWN	Date: 12/04/19	ROUTE
3	MOUNT HOLLY	1 of 1 TWN mileage: 0.0 to 3.5	Maj-0143 ETE mileage: 0.0 to 3.5

For More Information Contact - Vermont Agency of Transportation, Policy, Planning and Intermodal Development Division - Mapping Section, 1 National Life Drive, Montpelier, VT 05633-5001 Telephone: 802-828-2600.