

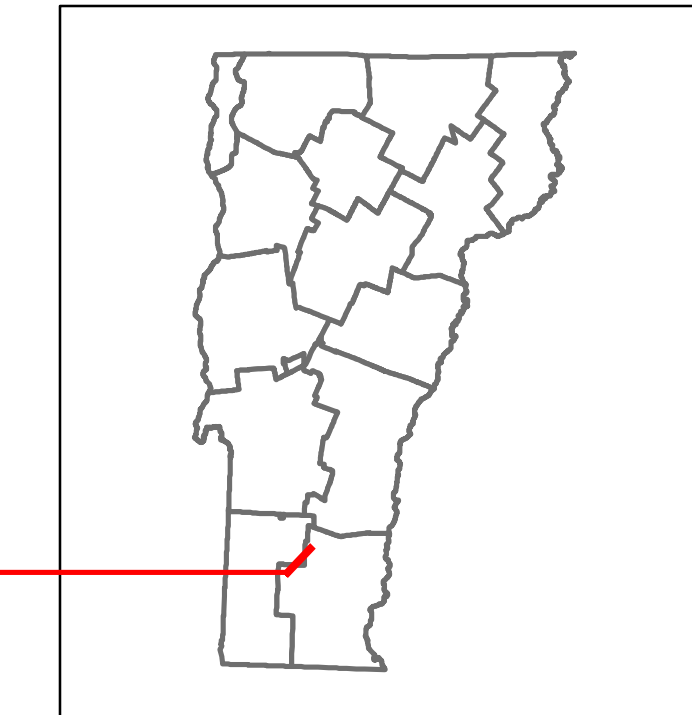


# Route Log and Progress Chart

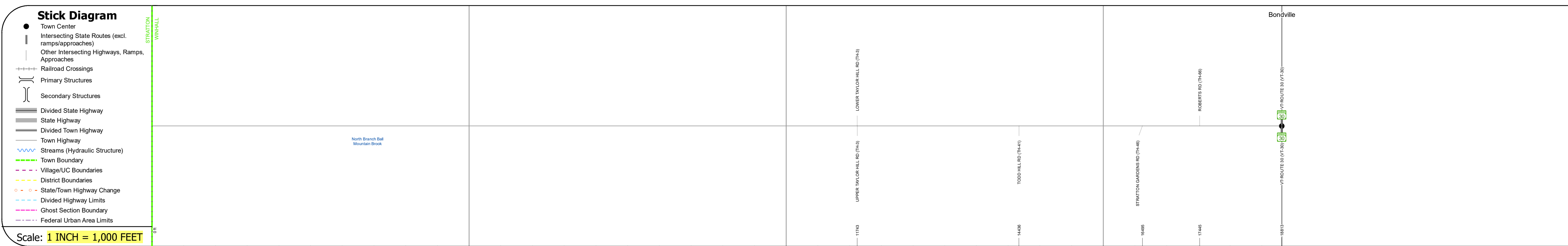
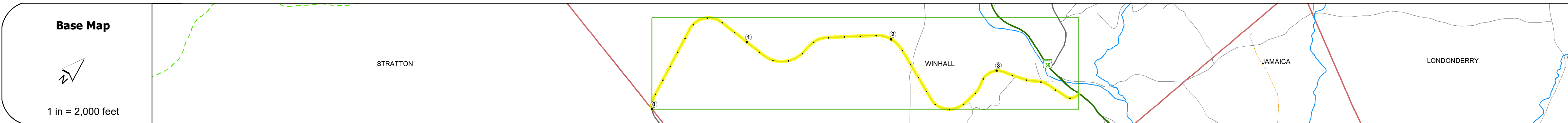
**DRAFT**

Please Note: Errors and Omissions May Exist.  
Contact the VTrans Mapping Section with questions or concerns.

DISTRICT	TOWN	ROUTE
1	WINHALL	Maj-0118



**Maj-0118**



## STRUCTURE DESCRIPTIONS

<b>Road Widths</b>	Travellane	23				
	Roadway	28				
	Lane Count	2				
	Base					
	Subbase					
<b>Curves</b>						
<b>Grades</b>						
<b>Guardrails</b>						
<b>Rumblestrips</b>						
<b>Historic Projects</b>						
<b>Maintenance Garage</b>						
<b>Speed Zone</b>						
<b>Functional Class</b>		5				
<b>National Highway System</b>						
<b>Limited Access Highway</b>						
<b>Customer Service Level</b>						
<b>Traffic Counters</b>				BB61	BB51	
<b>AADT</b>	2018	3200				2900
	2017	3200				2900
	2016	3200				3167
	2015	3200				3433
	2014	3200				3700
<b>Crash Locations</b>	2018					
	2017					
	2016					
	2015					
	2014					

<b>Historic Projects</b> Unknown, Bituminous Concrete, Retreatment, Resurface, Bituminous Mix, Skippy Mix, Bituminous Seal, Surface Treated Gravel, Plant Mix, Reclaimed Base and Bituminous Concrete	<b>Functional Class</b> 1- Interstate System, 2- Other Freeways and Expressways, 3- Principal Arterial, 4- Minor Arterial, 5- Major Collector, 6- Minor Collector	<b>Curves</b> Left (degrees), Right (degrees), Grades (percent) grade up, (percent) grade down	<b>Traffic Counters</b> Continuous (CTC), Weigh-In-Motion (WIM), Short-Term, Scheduled, Short-Term, Unscheduled	<b>Crash Locations</b> Fatal, Injury, Property Damage Only, Unknown Crash Type, High Crash Locations (HCL's)	<b>Mileage by Functional Class By Sheet</b> 0118 5 - Major Collector 3.563	<b>Mileage by Town By Sheet</b> WINHALL - S01180216 3.563 of 3.563	<b>DISTRICT</b> 1	<b>TOWN</b> WINHALL	<b>Date:</b> 12/04/19	<b>ROUTE</b> Maj-0118 ETE mileage: 2.58 to 6.143
<b>Speed Zones</b> 25 30 35 40 45 50 55 60 65						<b>Page Total Mileage:</b> 3.563 mi		<b>Page Total Mileage:</b> 3.563 mi		

For More Information Contact - Vermont Agency of Transportation, Policy, Planning and Intermodal Development Division - Mapping Section, 1 National Life Drive, Montpelier, VT 05633-5001 Telephone: 802-828-2600.