Route Log and Progress Chart

DRAFT

Please Note: Errors and Omissions May Exist.
Contact the VTrans Mapping Section with questions or concerns.

DISTRICT	TOWN	ROUTE
1	SUNDERLAND	Maj-0114

Maj-0114

Base Map

N

1 in = 0.8 miles

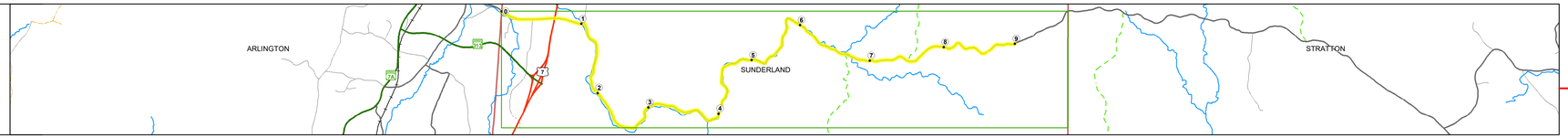

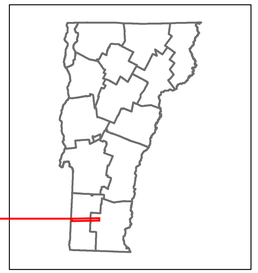

Stick Diagram

- Town Center
- Intersecting State Routes (excl. ramps/approaches)
- Other Intersecting Highways, Ramps, Approaches
- Railroad Crossings
- Primary Structures
- Secondary Structures
- Divided State Highway
- State Highway
- Divided Town Highway
- Town Highway
- Streams (Hydraulic Structure)
- Town Boundary
- Village/UC Boundaries
- District Boundaries
- State/Town Highway Change
- Divided Highway Limits
- Ghost Section Boundary
- Federal Urban Area Limits

Scale: 1 INCH = 2,000 FEET

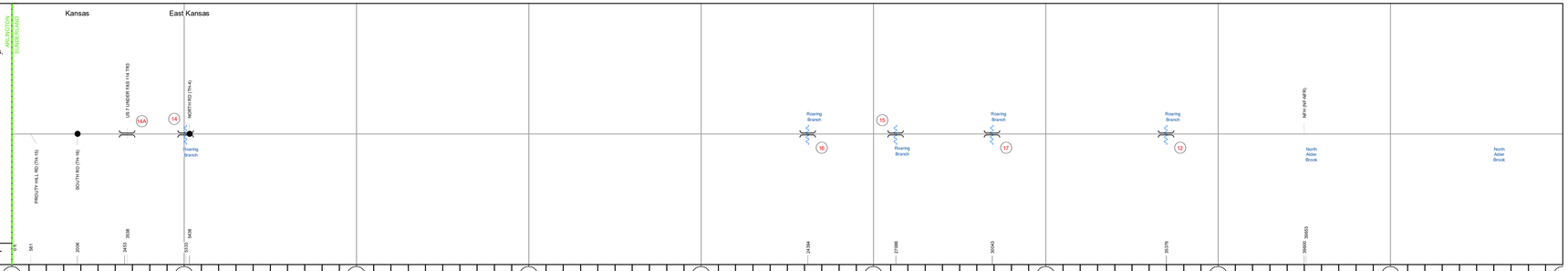

Road Widths

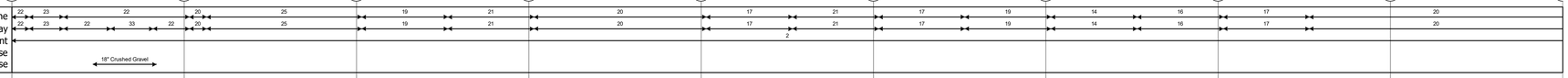

Curves

Grades

Guardrails

Rumblestrips

Historic Projects

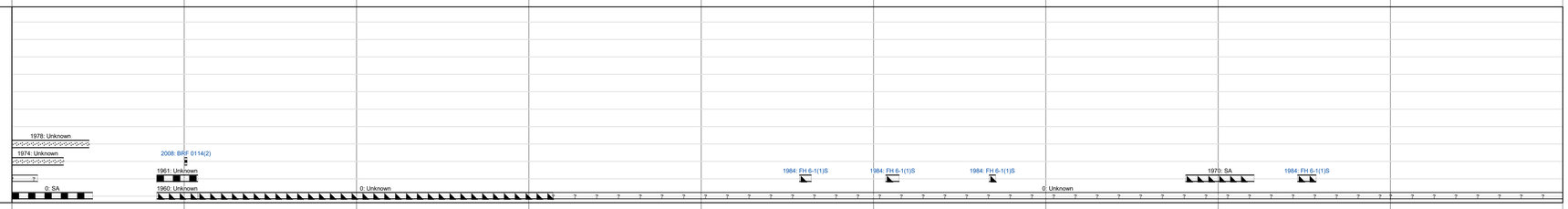

Maintenance Garage

Speed Zone

Functional Class

National Highway System

Limited Access Highway

Customer Service Level

Traffic Counters

AADT



Crash Locations

STRUCTURE DESCRIPTIONS

Bridge 14A:
Stringer/multi-beam or girder - 1982
Structure No. 200114014A02152
Length: 108'
Width: 34.0'
Under Clearance: 16.42'
Facility Carried: TR 03 FAS 114
Structure Type: WELDED PLATE GIRDER
Features Intersected: US 7 UNDER FAS 114 TR3
Surface: Bituminous
Maintenance/Ownership: State

Bridge 14:
Stringer/multi-beam or girder - 2006
Structure No. 200114001402152
Length: 89'
Width: 21.6'
Facility Carried: TR 03 FAS 114
Structure Type: CURVED WLD PLT GIRD
Features Intersected: ROARING BRANCH BROOK
Maintenance/Ownership: Town

Bridge 16:
Box beam or girders - multiple - 2015
Structure No. 200114001602152
Length: 75'
Width: 16.0'
Facility Carried: TR 03 FAS 114 FH6
Structure Type: PRESTRES CONC BOX BM
Features Intersected: ROARING BRANCH BROOK
Surface: Concrete
Maintenance/Ownership: Town

Bridge 15:
Stringer/multi-beam or girder - 1939
Structure No. 200114001502152
Length: 94'
Width: 11.8'
Facility Carried: TR 03 FAS 114 FH6
Structure Type: ROLLED BEAM
Features Intersected: ROARING BRANCH BROOK
Maintenance/Ownership: Town

Bridge 17:
Stringer/multi-beam or girder - 1935
Structure No. 200114001702152
Length: 59'
Width: 12.0'
Facility Carried: TR 03 FAS 114 FH6
Structure Type: ROLLED BM W TIM DK
Features Intersected: ROARING BRANCH BROOK
Surface: Timber
Maintenance/Ownership: Town

Bridge 12:
Stringer/multi-beam or girder - 1966
Structure No. 200114001202152
Length: 37'
Width: 24.1'
Facility Carried: TR 03 FAS 114 FH6
Structure Type: ROLLED BEAM
Features Intersected: ROARING BRANCH BROOK
Maintenance/Ownership: Town

Historic Projects: Unknown; Retreatment; Resurface; Bituminous Mix; Skinny Mix; Bituminous Seal; Bituminous Concrete; Bituminous Macadam; Cold Plane and Bituminous Concrete; Concrete; Gravel; Surface Treated Gravel; Plant Mix; Reclaimed Base and Bituminous Concrete

Indicated plans available - http://vtransmap01.aot.state.vt.us/rp/dpr/Dlwebstore/

Functional Class: 1 - Interstate System; 2 - Other Freeways and Expressways; 3 - Principal Arterial; 4 - Minor Arterial; 5 - Major Collector; 6 - Minor Collector

Speed Zones: 25, 30, 35, 40, 45, 50, 55, 60, 65

Curves: (degrees) Left, Right

Grades: (percent) grade up, grade down

Road Widths (ft)

Traffic Counters: Continuous (CTC); Weigh-In-Motion (WIM); Short-Term, Scheduled; Short-Term, Unscheduled (counter ID)

AADT (AADT)

Crash Locations: Fatal; Injury; Property Damage Only; Unknown Crash Type

High Crash Locations (HCL's) Sections (& Intersections)
HCL No.; 1 - 100 (1 - 10); 101 - 200 (11 - 20); 201 - 300 (21 - 30); 301 - 400 (31 - 40); 401 - 800 (41 - 113)

Mileage by Functional Class By Sheet

0114	5 - Major Collector	9.000

Page Total Mileage: 9.000 mi

Mileage by Town By Sheet

SUNDERLAND - S01140215	9.0 of 9.8

Page Total Mileage: 9.0 mi

DISTRICT	TOWN	Date: 12/02/19	ROUTE
1	SUNDERLAND	1 of 2 TWN mileage: 0.0 to 9.0	Maj-0114 ETE mileage: 1.48 to 10.48

For More Information Contact - Vermont Agency of Transportation, Policy, Planning and Intermodal Development Division - Mapping Section, 1 National Life Drive, Montpelier, VT 05633-5001 Telephone: 802-828-2600.