

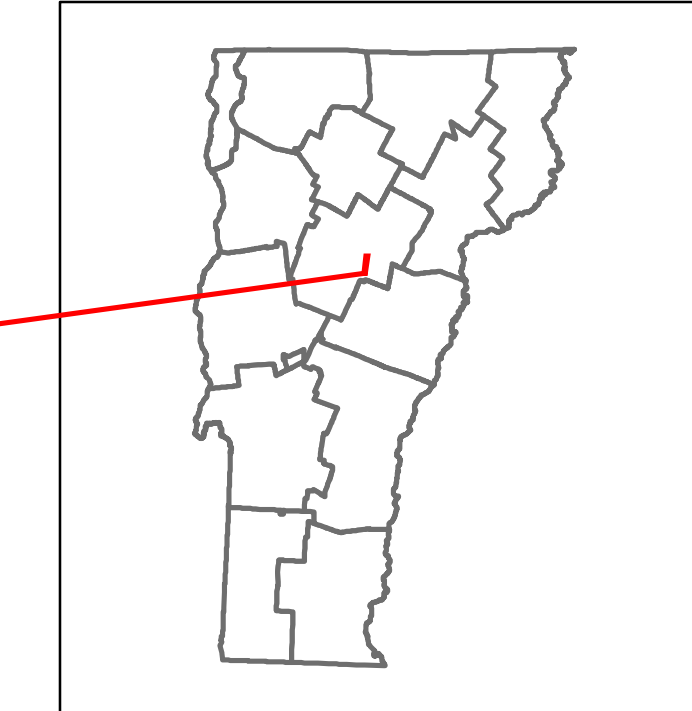


Route Log and Progress Chart


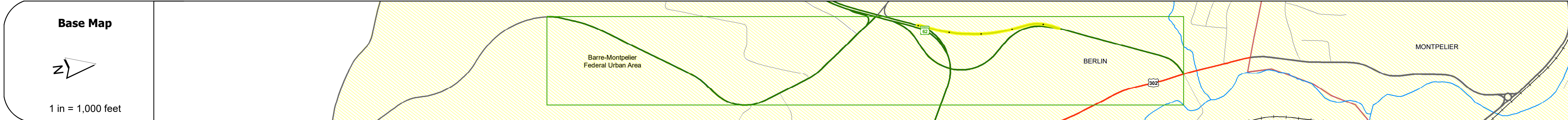
DRAFT

Please Note: Errors and Omissions May Exist.
Contact the VTrans Mapping Section with questions or concerns.

DISTRICT	TOWN	ROUTE
7	BERLIN	NSH-9030



**NSH-9030
Berlin
State Highway
SOUTH**



STRUCTURE DESCRIPTIONS

Road Widths	Travellane	Roadway	Lane Count	Base	Subbase

Curves	
--------	--

Grades	
--------	--

Guardrails	
------------	--

Rumblestrips	
--------------	--

Historic Projects	
-------------------	--

Maintenance Garage	
--------------------	--

Speed Zone	
------------	--

Functional Class	4
------------------	---

National Highway System	
-------------------------	--

Limited Access Highway	Partial
------------------------	---------

Customer Service Level	Regional Corridor
------------------------	-------------------

Traffic Counters	
------------------	--

ADT	2018 2017 2016 2015 2014
-----	--------------------------------------

Crash Locations	2018 2017 2016 2015 2014
-----------------	--------------------------------------

<p>Historic Projects</p> <ul style="list-style-type: none"> Unknown Bituminous Concrete Retreatment Resurface Bituminous Mix Skinny Mix Bituminous Seal <p>Indicated plans available - http://vtransmap01.ad.state.vt.us/tpdpr/DIwebstore/</p>	<p>Functional Class</p> <ul style="list-style-type: none"> 1 - Interstate System 2 - Other Freeways and Expressways 3 - Principal Arterial 4 - Minor Arterial 5 - Major Collector 6 - Minor Collector <p>Speed Zones</p> <p>125 30 35 40 45 50 55 60 65</p>	<p>Curves</p> <p>Left (degrees) Right</p> <p>Grades</p> <p>Special grade up Special grade down</p> <p>Road Widths</p> <p>(ft)</p>	<p>Traffic Counters</p> <p>Continuous (CTC)</p> <p>Weight-In-Motion (WIM)</p> <p>Short-Term, Scheduled</p> <p>Short-Term, Unscheduled</p> <p>(counter ID)</p> <p>ADT</p> <p>(AADT)</p>	<p>Crash Locations</p> <p>Fatal</p> <p>Injury</p> <p>Property Damage Only</p> <p>Unknown Crash Type</p> <p>High Crash Locations (HCL's)</p> <p>Sections (& Intersections)</p> <p>HCL No. 201 - 300 (21 - 30)</p> <p>1 - 100 (1 - 10) 301 - 400 (31 - 40)</p> <p>101 - 200 (11 - 20) 401 - 800 (41 - 113)</p>	<p>Mileage by Functional Class By Sheet</p> <p>6200 4 - minor Arterial 0.454</p> <p>Page Total Mileage: 0.454 mi</p>	<p>Mileage by Town By Sheet</p> <p>BERLIN - N90301203S 0.454 of 0.454</p> <p>Page Total Mileage: 0.454 mi</p>
--	---	--	--	--	--	---

DISTRICT	TOWN	Date: 12/04/19	ROUTE
7	BERLIN	1 of 1 TWN mileage: 1.397 to 1.851	NSH-9030 ETE mileage: 1.397 to 1.851