

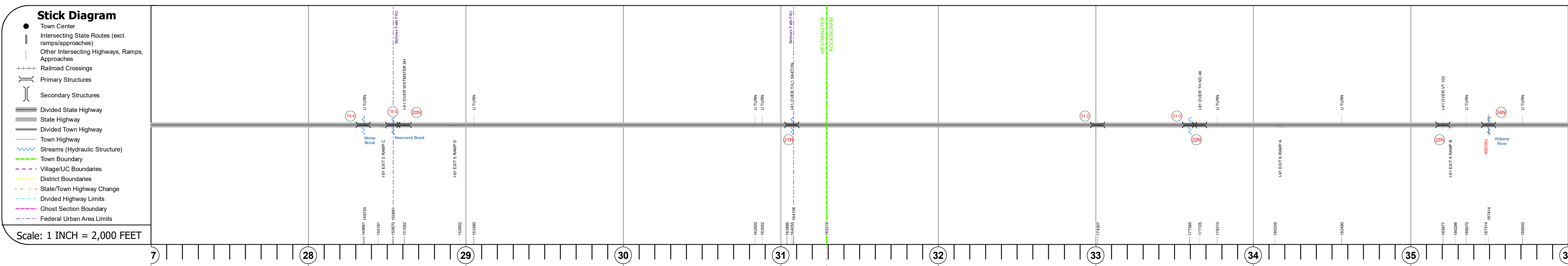
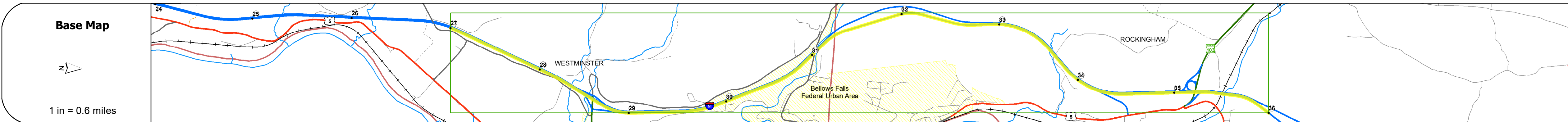
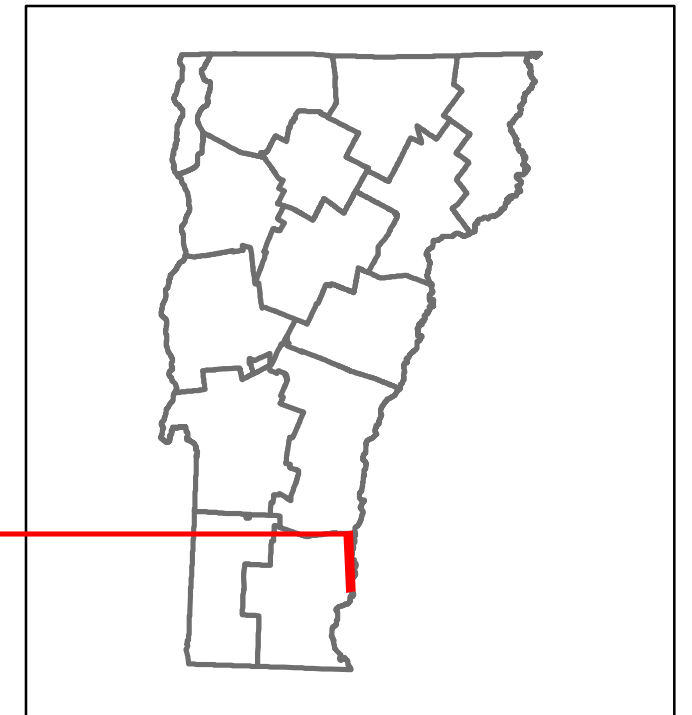


Route Log and Progress Chart

DRAFT

Please Note: Errors and Omissions May Exist.
Contact the VTrans Mapping Section with questions or concerns.

DISTRICT	TOWN	ROUTE
2	WESTMINSTER, ROCKINGHAM	I-91



Road Widths	Travellane Roadway Lane Count Base Subbase	
Curves		
Grades	+2.6	+3.2
Guardrails		
Rumblestrips		
Historic Projects	2005: IM 091-1(41) 1991: IR DECK(28) 1983: IR 091-1(13) 1989: IR 091-1(15) 2011: IM 091-1(02) 2001: IM 091-1(38) 2010: IM 091-1(38) 1990: IR 091-1(14) 1983: Unknown 1977: IR 91-1(2) 1979: IR 91-1(45) 1963: I 91-1(15) C1 1963: I 91-1(15) C2 1963: I 91-1(15) C3 1963: I 91-1(15) C4 1963: I 91-1(15) C5 1965: I 91-1(16) C1	
Maintenance Garage	District 2 - HWY Maintenance Rockingham Garage	
Speed Zone		
Functional Class	1	
National Highway System	NHS - Interstate	
Limited Access Highway	Full	
Customer Service Level	Interstate Or Divided Highway	
Traffic Counters		
AAADT	2018: 11800 2017: 12000 2016: 12100 2015: 12300 2014: 11600	13200 13100 12900 12800 12700
Crash Locations	HCL Section No. 189 HCL Section No. 496 HCL Section No. 567	

STRUCTURE DESCRIPTIONS

Culvert 19-4:
Culvert - 1963
Structure No. 30009119-413201
Length: 12'
Under Clearance: 10.0'
Facility Carried: I91
Structure Type: RC BOX
Features Intersected: BROOK
Maintenance: State

Culvert 19-5:
Culvert - 1963
Structure No. 30009119-513201
Length: 10'
Under Clearance: 8.0'
Facility Carried: I91
Structure Type: RC BOX
Features Intersected: BROOK
Maintenance: State

Bridge 20N:
Stringer/multi-beam or girder - 1963
Structure No. 200091020N13202
Length: 163'
Width: 30.0'
Under Clearance: 18.58'
Facility Carried: I 91 ML
Structure Type: 3 SPAN ROLLED BEAM
Features Intersected: I 91 OVER WESTMINSTER SH
Surface: Bituminous
Maintenance/Ownership: State

Bridge 21N:
Stringer/multi-beam or girder - 1963
Structure No. 200091021N13202
Length: 534'
Width: 30.0'
Under Clearance: 22.75'
Facility Carried: I 91 ML
Structure Type: 7 SPAN ROLLED BEAM
Features Intersected: I 91 OVER TH 1 SAXTON
Surface: Bituminous
Maintenance/Ownership: State

Culvert 21-2:
Culvert - 1963
Structure No. 30009121-213141
Length: 7'
Under Clearance: 5.0'
Facility Carried: I91
Structure Type: RC BOX
Features Intersected: WATER MAIN SLEEVE
Maintenance: State

Culvert 21-3:
Culvert - 2001
Structure No. 30009121-313141
Length: 10'
Under Clearance: 6.0'
Facility Carried: I91
Structure Type: SEGMENTAL RC BOX
Features Intersected: WEBB BROOK
Maintenance: State

Bridge 22N:
Stringer/multi-beam or girder - 1963
Structure No. 200091022N13142
Length: 132'
Width: 38.0'
Under Clearance: 17.83'
Facility Carried: I 91 ML
Structure Type: 3 SPAN ROLLED BEAM
Features Intersected: I 91 OVER TH NO 46
Surface: Bituminous
Maintenance/Ownership: State

Bridge 23N:
Stringer/multi-beam or girder - 1963
Structure No. 200091023N13142
Length: 167'
Width: 30.0'
Under Clearance: 17.08'
Facility Carried: I 91 ML
Structure Type: 3 SPAN ROLLED BEAM
Features Intersected: I 91 OVER VT 103
Surface: Bituminous
Maintenance/Ownership: State

Bridge 24N:
Truss - deck - 1965
Structure No. 200091024N13142
Length: 851'
Width: 30.0'
Under Clearance: 100.0'
Facility Carried: I 91 ML
Structure Type: 4 SPAN STL DK TRUSS
Features Intersected: I 91 OVER GM RR WLMRS
Surface: Bituminous
Maintenance/Ownership: State

Historic Projects <ul style="list-style-type: none"> Unknown Retreatment Resurface Bituminous Mix Skinny Mix Bituminous Seal 	Functional Class <ul style="list-style-type: none"> 1 - Interstate System 2 - Other Freeways and Expressways 3 - Principal Arterial 4 - Minor Arterial 5 - Major Collector 6 - Minor Collector 	Curves <ul style="list-style-type: none"> Left (degrees) Right (degrees) 	Grades <ul style="list-style-type: none"> Special grade up Special grade down 	Traffic Counters <ul style="list-style-type: none"> Continuous (CTC) Weigh-In-Motion (WIM) Short-Term, Scheduled Short-Term, Unscheduled 	Crash Locations <ul style="list-style-type: none"> Fatal Injury Property Damage Only Unknown Crash Type 	Mileage by Functional Class By Sheet 91-1 1 - Interstate 9.000	Mileage by Town By Sheet ETE - I091-0000 9.0 of 177.432	DISTRICT 2	TOWN WESTMINSTER, ROCKINGHAM	Date: 12/03/19	ROUTE I-91 ETE mileage: 27.0 to 36.0
--	--	--	---	--	---	--	---	----------------------	--	-----------------------	---