

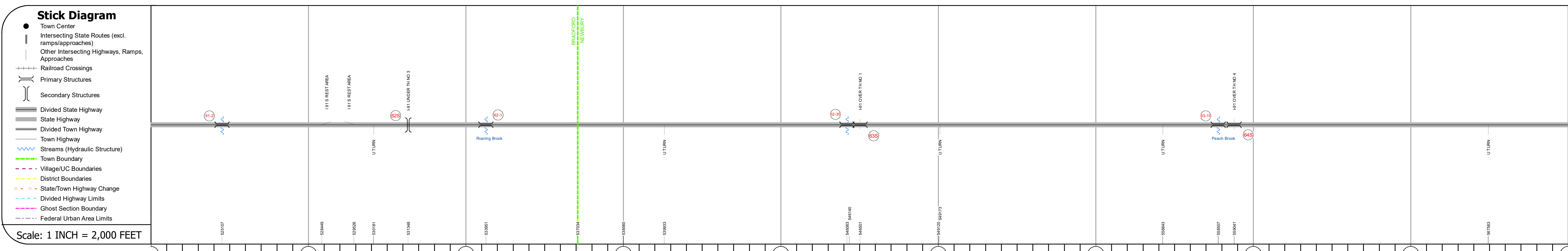
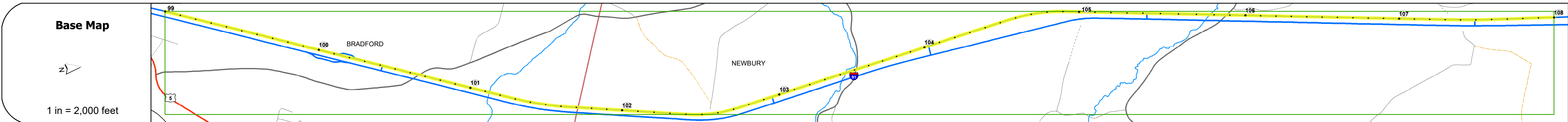
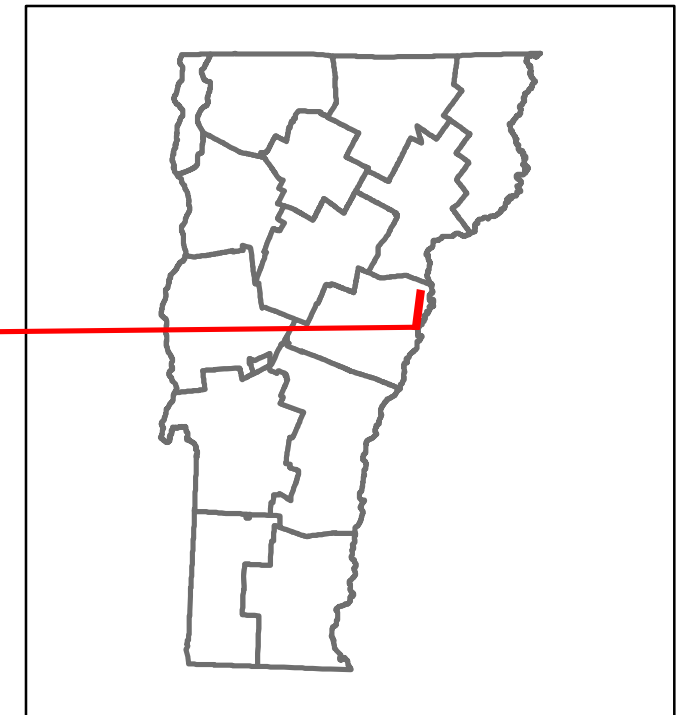


Route Log and Progress Chart

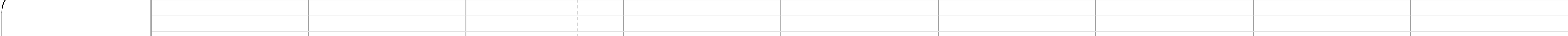

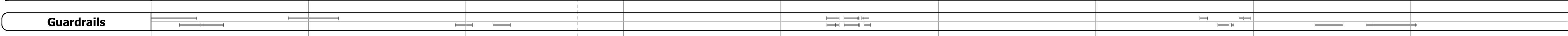
DRAFT

Please Note: Errors and Omissions May Exist.
Contact the VTrans Mapping Section with questions or concerns.

DISTRICT	TOWN	ROUTE
7	BRADFORD, NEWBURY	I-91



Road Widths	Travellane	Roadway	Lane Count	Base	Subbase
			24		
			38		
			2		
			Two 2 1/2" Plant Mix Base Courses		
			24" Crushed Stone		



Historic Projects	Project ID	Year	Description
	2004-IM 091-2(18)	2004	IM 091-2(18)
	2010-IM 091-2(72)	2010	IM 091-2(72)
	2010-IM MEMB(16)	2010	IM MEMB(16)
	2010-IM 091-2(77)	2010	IM 091-2(77)
	1990-IR 091-2(15)	1990	IR 091-2(15)
	2014-IM SURF(40)	2014	IM SURF(40)
	1977-1 91-2(61) STAGE 3	1977	1 91-2(61) STAGE 3
	1974-1 91-2(11) C1	1974	1 91-2(11) C1
	1974-1 91-2(11) C2	1974	1 91-2(11) C2
	1974-1 91-2(26) STAGE 2	1974	1 91-2(26) STAGE 2
	1974-1 91-2(11) C3	1974	1 91-2(11) C3

Maintenance Garage	District 7 - HWY Maintenance Bradford Garage
--------------------	--

Speed Zone	
------------	--

Functional Class	1
------------------	---

National Highway System	NHS - Interstate
-------------------------	------------------

Limited Access Highway	Full
------------------------	------

Customer Service Level	Interstate Or Divided Highway
------------------------	-------------------------------

Traffic Counters	
------------------	--

ADT	2018	
	2017	
	2016	
	2015	
	2014	

Crash Locations	2018	
	2017	
	2016	
	2015	
	2014	

STRUCTURE DESCRIPTIONS

Culvert 61-2:
Culvert - 1972
Structure No. 30009161-209011
Length: 7'
Under Clearance: 8.0'
Facility Carried: I91
Structure Type: CGMPP
Features Intersected: BROOK
Maintenance: State

Bridge 62S:
Stringer/multi-beam or girder - 1973
Structure No. 200901062509011
Length: 132'
Facility Carried: TR 03
Structure Type: WELDED PLATE GIRDER
Features Intersected: 1 91 UNDER TH NO 3

Culvert 62-1:
Culvert - 1972
Structure No. 30009162-109011
Length: 17'
Under Clearance: 8.0'
Facility Carried: I91
Structure Type: RC BOX
Features Intersected: ROARING BROOK
Maintenance: State

Culvert 62-3S:
Culvert - 1974
Structure No. 300091623509071
Length: 10'
Under Clearance: 10.0'
Facility Carried: I91
Structure Type: CGMPP STEEL SLEEVE
Features Intersected: HALLS BROOK
Maintenance: State

Bridge 63S:
Stringer/multi-beam or girder - 1973
Structure No. 200091063509072
Length: 105'
Width: 39.3'
Under Clearance: 13.83'
Facility Carried: I91 ML
Structure Type: WELDED PLATE GIRDER
Features Intersected: 1 91 OVER TH NO 1
Surface: Bituminous
Maintenance/Ownership: State

Culvert 63-1S:
Culvert - 1973
Structure No. 300091631509071
Length: 18'
Under Clearance: 12.0'
Facility Carried: I91
Structure Type: CGMPPA
Features Intersected: PEACH BROOK
Maintenance: State

Bridge 64S:
Stringer/multi-beam or girder - 1973
Structure No. 200091064509072
Length: 128'
Width: 36.6'
Under Clearance: 14.0'
Facility Carried: I91 ML
Structure Type: WELDED PLATE GIRDER
Features Intersected: 1 91 OVER TH NO 4
Surface: Bituminous
Maintenance/Ownership: State

Historic Projects Unknown, Retreatment, Resurface, Bituminous Mix, Skiny Mix, Bituminous Seal Bituminous Concrete, Bituminous Macadam, Cold Plane and Bituminous Concrete, Concrete, Gravel, Surface Treated Gravel, Plant Mix, Reclaimed Base and Bituminous Concrete	Functional Class 1 - Interstate System, 2 - Other Freeways and Expressways, 3 - Principal Arterial, 4 - Minor Arterial, 5 - Major Collector, 6 - Minor Collector	Curves Left, Right, Grades (degrees), Left grade up, Right grade down	Grades Left, Right, Grades (degrees), Left grade up, Right grade down	Traffic Counters Continuous (CTC), Weigh-In-Motion (WIM), Short-Term, Scheduled, Short-Term, Unscheduled	Crash Locations Fatal, Injury, Property Damage Only, Unknown Crash Type High Crash Locations (HCL's) Sections (& Intersections) HCL No. 1-100 (1-10), 101-200 (11-20), 201-300 (21-30), 301-400 (31-40), 401-500 (41-50), 501-600 (51-60), 601-700 (61-70), 701-800 (71-80), 801-900 (81-90), 901-1000 (91-100)	Mileage by Functional Class By Sheet 91-2 1 - Interstate 9.000	Mileage by Town By Sheet ETE - I091-00005 9.0 of 177.432	DISTRICT 7	TOWN BRADFORD, NEWBURY	Date: 12/03/19	ROUTE I-91
						Speed Zones 25, 30, 35, 40, 45, 50, 55, 60, 65	ADT (AADT)	Page Total Mileage: 9.000 mi	Page Total Mileage: 9.0 mi	12 of 20 TWN mileage: 99.0 to 108.0	ETE mileage: 99.0 to 108.0

For More Information Contact - Vermont Agency of Transportation, Policy, Planning and Intermodal Development Division - Mapping Section, 1 National Life Drive, Montpelier, VT 05633-5001 Telephone: 802-828-2600.