

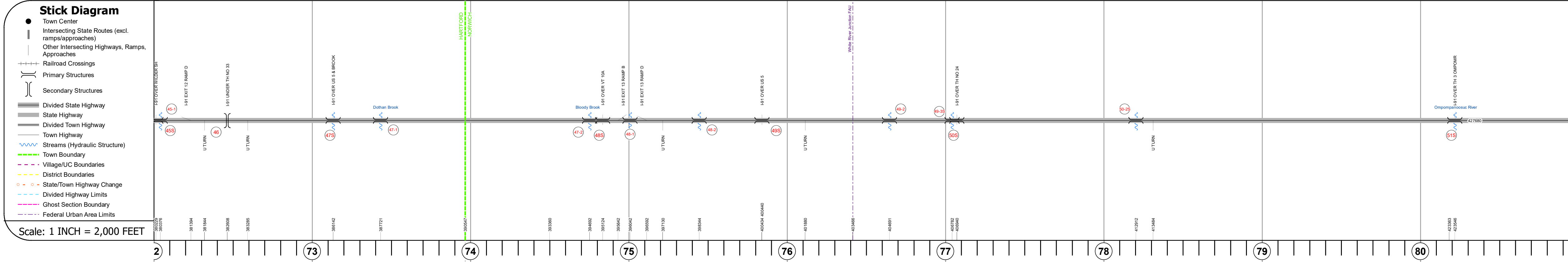
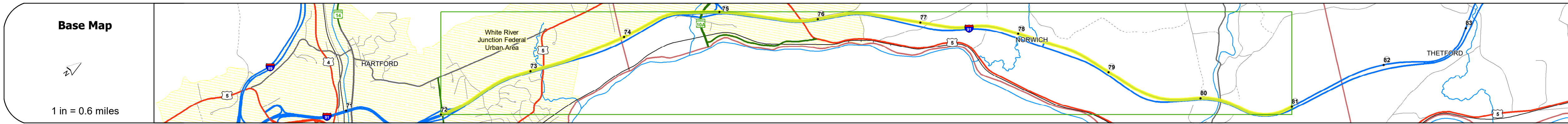
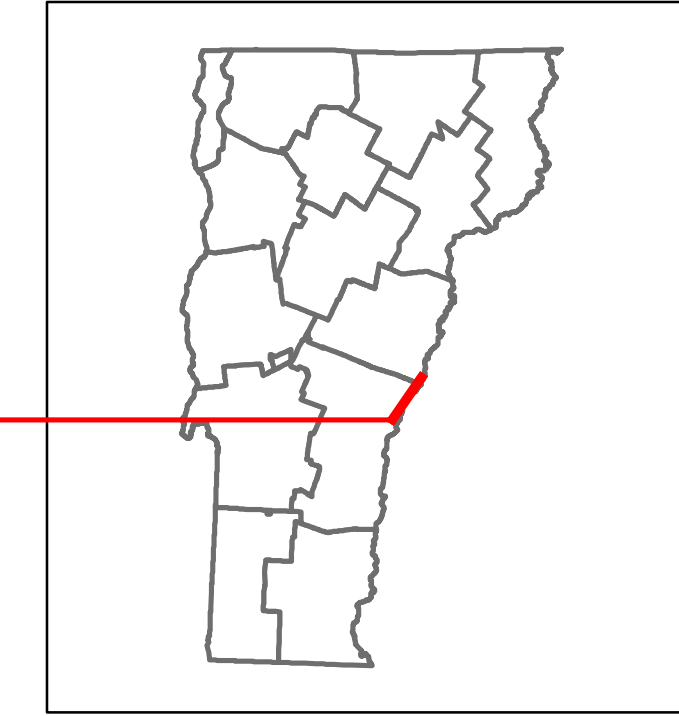


Route Log and Progress Chart

DRAFT

Please Note: Errors and Omissions May Exist. Contact the VTTrans Mapping Section with questions or concerns.

DISTRICT	TOWN	ROUTE
4	HARTFORD, NORWICH	I-91



Road Widths	Travellane, Roadway, Lane Count, Base, Subbase	24, 38, 2	Two 7 1/2" Cr. Stone Base Courses, 3/4" Crushed Rock
Curves			
Grades		-3.5, +4, -3.2, +3, -5, +4.1, +5, -5, +5.3	
Guardrails			
Rumblestrips			
Historic Projects		2011: IM 091-1159, 2012: IM MEMB(30), 2010: IM 091-2172, 1998: IM 091-2111, 1976: 191-2157, 1975: HMA 3608, 1974: Unknown, 1973: 191-2145 STAGE 3, 1972: 191-2145 STAGE 2, 1971: 191-2141 STAGE 2, 1971: 191-2171 C2, 1971: 191-2141 C1, 1968: 191-206, 2007: IM 091-2099, 1968: 191-2140, 1968: 191-2141, 1968: 191-2142, 1968: 191-2143, 1968: 191-2144, 1967: 191-214, 1966: 191-214, 1966: 191-215, 1979: 191-2153, 1978: 191-2154, 1977: 191-2152, 1969: IM 091-2141	
Maintenance Garage	District 4 - HWY Maintenance White River Garage, District 4 - HWY Maintenance Thetford Garage		
Speed Zone			
Functional Class		1	
National Highway System		NHS - Interstate	
Limited Access Highway		Full	
Customer Service Level		Interstate Or Divided Highway	
Traffic Counters			
AAADT	2018, 2017, 2016, 2015, 2014		
Crash Locations	2018, 2017, 2016, 2015, 2014		

STRUCTURE DESCRIPTIONS

- Bridge 46S:** Stringer/multi-beam or girder - 1967, Structure No. 200091045S14082, Length: 157', Under Clearance: 15.17', Facility Carried: I91 ML, Structure Type: 3 SP CONT ROLLED BM, Features Intersected: I 91 OVER WILDER SH, Surface: Bituminous, Maintenance/Ownership: State
- Bridge 49-3S:** Stringer/multi-beam or girder - 1971, Structure No. 30009149-214111, Length: 6', Under Clearance: 6.5', Facility Carried: I91, Structure Type: CGMPP, Features Intersected: BROOK, Maintenance: State
- Culvert 45-1:** Culvert - 1967, Structure No. 30009145-114081, Length: 7', Under Clearance: 7.5', Facility Carried: I91, Structure Type: CGMPP, Features Intersected: BROOK, Maintenance: State
- Bridge 46:** Stringer/multi-beam or girder - 1967, Structure No. 2014080D4614081, Length: 214', Facility Carried: TR 33, Structure Type: 2 SP WELDED PL GIR, Features Intersected: I 91 UNDER TH NO 33
- Bridge 47S:** Stringer/multi-beam or girder - 1967, Structure No. 200091047S14082, Length: 197', Under Clearance: 14.08', Facility Carried: I91 ML, Structure Type: 3 SP CONT PLATE GIR, Features Intersected: I 91 OVER US 5 + BROOK, Surface: Bituminous, Maintenance/Ownership: State
- Bridge 50-2S:** Culvert - 1971, Structure No. 300091502S14111, Length: 9', Under Clearance: 10.0', Facility Carried: I91, Structure Type: CGMPP, Features Intersected: BROOK, Maintenance: State
- Bridge 51S:** Stringer/multi-beam or girder - 1970, Structure No. 200091051S14112, Length: 250', Width: 33.4', Under Clearance: 15.75', Facility Carried: I91 ML, Structure Type: 2 SP WELDED PL GDR, Features Intersected: I 91 OVER TH 3 OMPOMR, Surface: Bituminous, Maintenance/Ownership: State
- Culvert 47-2:** Culvert - 1968, Structure No. 20009147-214112, Length: 24', Facility Carried: I91 ML, Structure Type: CONC ARCH CULVERT, Features Intersected: BLOODY BROOK, Maintenance/Ownership: State
- Bridge 48S:** Stringer/multi-beam or girder - 1968, Structure No. 200091048S14112, Length: 225', Width: 42.0', Under Clearance: 14.5', Facility Carried: I91 ML, Structure Type: 3 SP CONT PLATE GIR, Features Intersected: I 91 OVER VT 10A, Surface: Bituminous, Maintenance/Ownership: State
- Culvert 48-1:** Culvert - 1968, Structure No. 30009148-114111, Length: 6', Under Clearance: 6.0', Facility Carried: I91, Structure Type: ACGMPP, Features Intersected: BROOK, Maintenance: State
- Culvert 48-2:** Culvert - 1968, Structure No. 30009148-214111, Length: 6', Under Clearance: 6.0', Facility Carried: I91, Structure Type: ACGMPP, Features Intersected: BROOK, Maintenance: State
- Bridge 49S:** Stringer/multi-beam or girder - 1968, Structure No. 200091049S14112, Length: 139', Width: 37.3', Under Clearance: 14.0', Facility Carried: I91 ML, Structure Type: WELDED PLATE GIRDER, Features Intersected: I 91 OVER US 5, Surface: Bituminous, Maintenance/Ownership: State

Historic Projects <ul style="list-style-type: none"> Unknown Retreatment Resurface Bituminous Mix Skinny Mix Bituminous Seal 	Functional Class <ul style="list-style-type: none"> 1 - Interstate System 2 - Other Freeways and Expressways 3 - Principal Arterial 4 - Minor Arterial 5 - Major Collector 6 - Minor Collector 	Curves <ul style="list-style-type: none"> Left Right 	Grades <ul style="list-style-type: none"> grade up grade down 	Traffic Counters <ul style="list-style-type: none"> Continuous (CTC) Weigh-In-Motion (WIM) Short-Term, Scheduled Short-Term, Unscheduled 	Crash Locations <ul style="list-style-type: none"> Fatal Injury Property Damage Only Unknown Crash Type 	Mileage by Functional Class By Sheet 91-2 1 - Interstate 9.000	Mileage by Town By Sheet ETE - I091-0000S 9.0 of 177.432	DISTRICT 4	TOWN HARTFORD, NORWICH	Date: 12/03/19 9 of 20 TWN mileage: 72.0 to 81.0	ROUTE I-91 ETE mileage: 72.0 to 81.0
--	--	--	---	--	---	--	--	----------------------	----------------------------------	---	---