

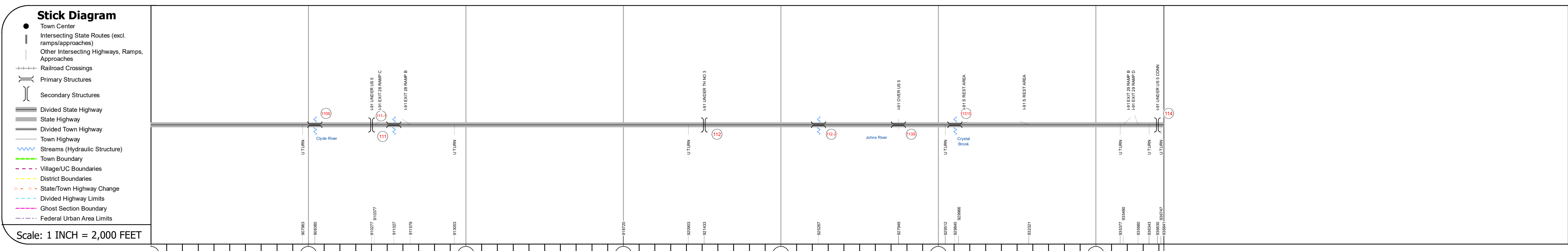
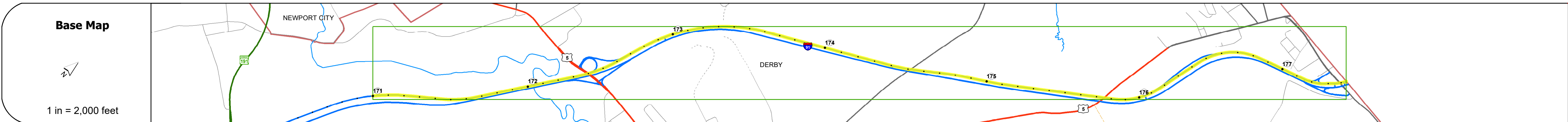
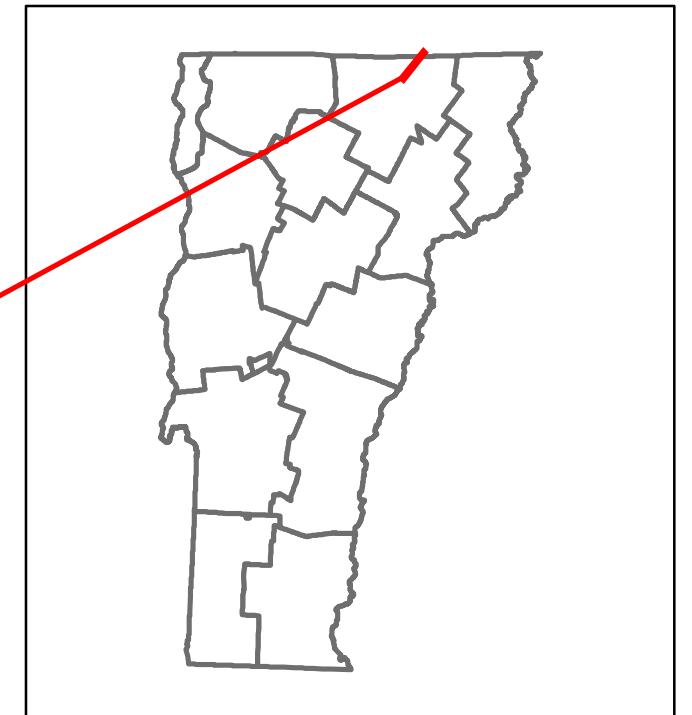


Route Log and Progress Chart

DRAFT

Please Note: Errors and Omissions May Exist.
Contact the VTrans Mapping Section with questions or concerns.

DISTRICT	TOWN	ROUTE
9	DERBY	I-91



Road Widths	Travellane	Roadway	Lane Count	Base	Subbase
				Two 2 1/2" Plant Mix Base Courses	
				24" Crushed Rock	
				Two 2 1/2" Crushed Stone Base Courses	
				Two 2 1/2" Plan. Mac. C. R.	

Curves	5.3	3.3	3
--------	-----	-----	---

Grades	+3.2	+4.8
--------	------	------

Guardrails			
------------	--	--	--

Rumblestrips			
--------------	--	--	--

Historic Projects	1970: I-91-3(7)	1975: I-91-3(21)	1975: I-91-3(34) STAGE 3	1987: IR 001-3(1)	1993: IR DEC(28)	1993: IR DEC(28)	2006: IM 001-3(41)	2010: IM 001-3(46)
-------------------	-----------------	------------------	--------------------------	-------------------	------------------	------------------	--------------------	--------------------

Maintenance Garage	District 9 - HWY Maintenance Derby Garage
--------------------	---

Speed Zone	
------------	--

Functional Class	1
------------------	---

National Highway System	NHS - Interstate
-------------------------	------------------

Limited Access Highway	Full
------------------------	------

Customer Service Level	Interstate Or Divided Highway
------------------------	-------------------------------

Traffic Counters	
------------------	--

AADT	2018	2017	2016	2015	2014
------	------	------	------	------	------

Crash Locations	2018	2017	2016	2015	2014
-----------------	------	------	------	------	------

STRUCTURE DESCRIPTIONS

Bridge 110S:
Stringer/multi-beam or girder - 1970
Structure No. 200091110S10072
Length: 302'
Width: 38.2'
Facility Carried: 191 ML
Structure Type: 3SP CONT GIRDER
Features Intersected: CLYDE RIVER
Surface: Bituminous
Maintenance/Ownership: State

Bridge 111:
Stringer/multi-beam or girder - 1970
Structure No. 200034017810072
Length: 331'
Facility Carried: US 05 ML
Structure Type: ASP CONT ROLLED BM
Features Intersected: 191 UNDER US 5

Culvert 111-1:
Culvert - 1963
Structure No. 300091111110071
Length: 7'
Under Clearance: 7.5'
Facility Carried: I91
Structure Type: CGMPP ALUM SLEEVED
Features Intersected: BROOK
Maintenance: State

Bridge 112:
Stringer/multi-beam or girder - 1962
Structure No. 200319004A10072
Length: 344'
Facility Carried: TR 03 ML
Structure Type: 5 SP ROLLED BEAM
Features Intersected: 191 UNDER TH NO 3

Culvert 112-2:
Culvert - 1962
Structure No. 300091112210071
Length: 8'
Under Clearance: 8.5'
Facility Carried: I91
Structure Type: CGMPP
Features Intersected: BROOK
Maintenance: State

Bridge 113S:
Stringer/multi-beam or girder - 1969
Structure No. 200091113S10072
Length: 194'
Width: 38.3'
Under Clearance: 18.92'
Facility Carried: 191 ML
Structure Type: 3SP CONT ROLLED BM
Features Intersected: 191 OVER US 5
Surface: Bituminous
Maintenance/Ownership: State

Culvert 1131S:
Culvert - 1962
Structure No. 300091H13S10071
Length: 7'
Under Clearance: 7.5'
Facility Carried: I91
Structure Type: CGMPP
Features Intersected: BROOK
Maintenance: State

Bridge 114:
Stringer/multi-beam or girder - 1962
Structure No. 200318000110072
Length: 316'
Facility Carried: US 05 CONN
Structure Type: 5 SP ROLLED BM
Features Intersected: 191 UNDER US 5 CONN

Historic Projects Unknown, Retreatment, Resurface, Bituminous Mix, Skippy Mix, Bituminous Seal Bituminous Concrete, Retreatment, Cold Plane and Bituminous Concrete, Concrete, Reclaimed Base and Bituminous Concrete, Surface Treated Gravel, Plant Mix, Reclaimed Base and Bituminous Concrete	Functional Class 1 - Interstate System, 2 - Other Freeways and Expressways, 3 - Principal Arterial, 4 - Minor Arterial, 5 - Major Collector, 6 - Minor Collector	Curves Left (degrees), Right (degrees) Grades (degrees) Left, (degrees) Right, grade up, grade down	Traffic Counters Continuous (CTC), Weigh-In-Motion (WIM), Short-Term, Scheduled, Short-Term, Unscheduled (counter ID)	Crash Locations Fatal, Injury, Property Damage Only, Unknown Crash Type High Crash Locations (HCL's) Sections (& Intersections) HCL No. 1-100 (1-10), 101-200 (11-20), 201-300 (21-30), 301-400 (31-40), 401-500 (41-50), 501-600 (51-60), 601-700 (61-70), 701-800 (71-80), 801-900 (81-90), 901-1000 (91-100)	Mileage by Functional Class By Sheet 91-3 1 - Interstate 6.432	Mileage by Town By Sheet ETE - I091-0000S 6.432 of 177.432	DISTRICT 9	TOWN DERBY	Date: 12/03/19 20 of 20 TWN mileage: 171.0 to 177.432	ROUTE I-91 ETE mileage: 171.0 to 177.432
---	--	--	---	---	--	--	----------------------	----------------------	---	---

Page Total Mileage: 6.432 mi