Route Log and Progress Chart

DRAFT

Please Note: Errors and Omissions May Exist.
Contact the VTrans Mapping Section with questions or concerns.

DISTRICT	TOWN	ROUTE
2	VERNON, BRATTLEBORO, GUILFORD	I-91

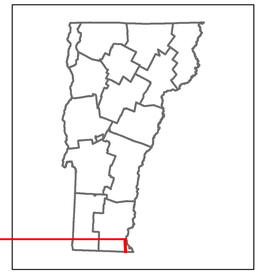

91

SOUTH

Base Map

1 in = 2,000 feet

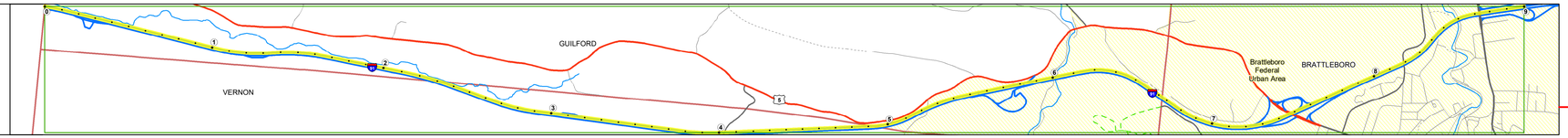

Stick Diagram

- Town Center
- Intersecting State Routes (excl. ramps/approaches)
- Other Intersecting Highways, Ramps, Approaches
- Railroad Crossings
- Primary Structures
- Secondary Structures
- Divided State Highway
- State Highway
- Divided Town Highway
- Town Highway
- Streams (Hydraulic Structure)
- Town Boundary
- Village/UC Boundaries
- District Boundaries
- State/Town Highway Change
- Divided Highway Limits
- Ghost Section Boundary
- Federal Urban Area Limits

Scale: 1 INCH = 2,000 FEET

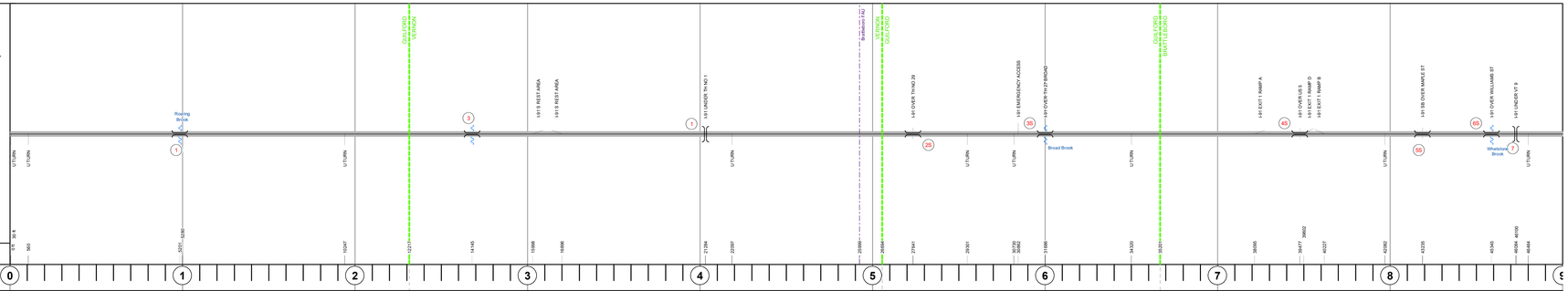

Road Widths

Travellane	24
Roadway	38
Lane Count	2
Base	Two 4" Crushed Stone Base Course
Subbase	21" Crushed Rock; 24" Crushed Rock

Curves

Grades



Guardrails

Rumblestrips

Historic Projects



Maintenance Garage

District 2 - HWY Maintenance Dummerston Garage

Speed Zone

Functional Class

1

National Highway System

NHS - Interstate

Limited Access Highway

Full

Customer Service Level

Interstate Or Divided Highway

Traffic Counters

AADT

2018
2017
2016
2015
2014

Crash Locations

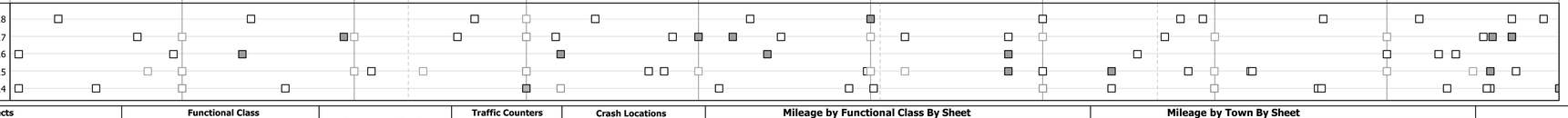

STRUCTURE DESCRIPTIONS

Culvert 1:
Culvert - 1958
Structure No. 30009100-113071
Length: 6'
Under Clearance: 6.0'
Facility Carried: I91
Structure Type: SEGMENTAL RC PIPE
Features Intersected: BROOK
Maintenance: State

Culvert 3:
Culvert - 1958
Structure No. 30009100-313181
Length: 6'
Under Clearance: 6.0'
Facility Carried: I91
Structure Type: SEGMENTAL RC PIPE
Features Intersected: BROOK
Maintenance: State

Bridge 1:
Stringer/multi-beam or girder - 1958
Structure No. 20131800D113181
Length: 238'
Facility Carried: TR 01
Structure Type: 4 SPAN ROLLED BEAM
Features Intersected: I 91 UNDER TH NO 1

Bridge 2S:
Stringer/multi-beam or girder - 1958
Structure No. 20009100 2S13072
Length: 99'
Width: 44.0'
Under Clearance: 13.92'
Facility Carried: I 91 ML
Structure Type: ROLLED BEAM
Features Intersected: I 91 OVER TH NO 29
Surface: Bituminous
Maintenance/Ownership: State

Bridge 3S:
Stringer/multi-beam or girder - 1959
Structure No. 20009100 3S13072
Length: 258'
Width: 32.0'
Under Clearance: 38.0'
Facility Carried: I 91 ML
Structure Type: 3 SP CONT PLT GIRDER
Features Intersected: I 91 OVER TH 27 BROAD
Surface: Bituminous
Maintenance/Ownership: State

Bridge 4S:
Stringer/multi-beam or girder - 1959
Structure No. 20009100 4S13022
Length: 198'
Width: 44.0'
Under Clearance: 14.0'
Facility Carried: I 91 ML
Structure Type: 2 SPAN ROLLED BEAM
Features Intersected: I 91 OVER US 5
Surface: Bituminous
Maintenance/Ownership: State

Bridge 5S:
Tee Beam - 1960
Structure No. 20009100 5S13022
Length: 127'
Width: 42.0'
Under Clearance: 14.92'
Facility Carried: I 91 ML
Structure Type: 3 SP NEXT-BEAM
Features Intersected: I 91 SB OVER MAPLE ST
Maintenance/Ownership: State

Bridge 6S:
Stringer/multi-beam or girder - 2012
Structure No. 20009100 6S13022
Length: 388'
Width: 38.0'
Under Clearance: 51.83'
Facility Carried: I 91 ML
Structure Type: HYBRID PLATE GIRDER
Features Intersected: I 91 OVER WILLIAMS ST
Surface: Concrete
Maintenance/Ownership: State

Bridge 7:
Stringer/multi-beam or girder - 1960
Structure No. 20010 054A13022
Length: 138'
Facility Carried: VT 09 ML
Structure Type: 2 SPAN ROLLED BEAM
Features Intersected: I 91 UNDER VT 9

Historic Projects

- Unknown
- Retreatment
- Resurface
- Bituminous Mix
- Skinny Mix
- Bituminous Seal
- Bituminous Concrete
- Bituminous Macadam
- Cold Plane and Bituminous Concrete
- Concrete
- Gravel
- Surface Treated
- Gravel
- Plant Mix
- Reclaimed Base and Bituminous Concrete

Indicated plans available - http://vtransmap01.act.state.vt.us/rp/dpr/Dwebstore/

Functional Class

- 1 - Interstate System
- 2 - Other Freeways and Expressways
- 3 - Principal Arterial
- 4 - Minor Arterial
- 5 - Major Collector
- 6 - Minor Collector

Speed Zones

SPEED 25 SPEED 30 SPEED 35 SPEED 40 SPEED 45 SPEED 50 SPEED 55 SPEED 60 SPEED 65

Curves

(degrees) Left, Right

Grades

(percent) grade up, grade down

Road Widths

(ft)

Traffic Counters

- Continuous (CTC)
- Weigh-In-Motion (WIM)
- Short-Term, Scheduled
- Short-Term, Unscheduled

(counter ID)

AADT

(AADT)

Crash Locations

- Fatal
- Injury
- Property Damage Only
- Unknown Crash Type

High Crash Locations (HCL's)

Sections (& Intersections)

HCL No.
- 1 - 100 (1 - 10)
- 101 - 200 (11 - 20)
- 201 - 300 (21 - 30)
- 301 - 400 (31 - 40)
- 401 - 800 (41 - 113)

Mileage by Functional Class By Sheet

91-1	1 - Interstate	9.000

Page Total Mileage: 9.000 mi

Mileage by Town By Sheet

ETE - I091-0000S		9.0 of 177.432

Page Total Mileage: 9.0 mi

DISTRICT	TOWN	Date: 12/03/19	ROUTE
2	VERNON, BRATTLEBORO, GUILFORD	1 of 20 TWN mileage: 0.0 to 9.0	I-91 ETE mileage: 0.0 to 9.0

For More Information Contact - Vermont Agency of Transportation, Policy, Planning and Intermodal Development Division - Mapping Section, 1 National Life Drive, Montpelier, VT 05633-5001 Telephone: 802-828-2600.