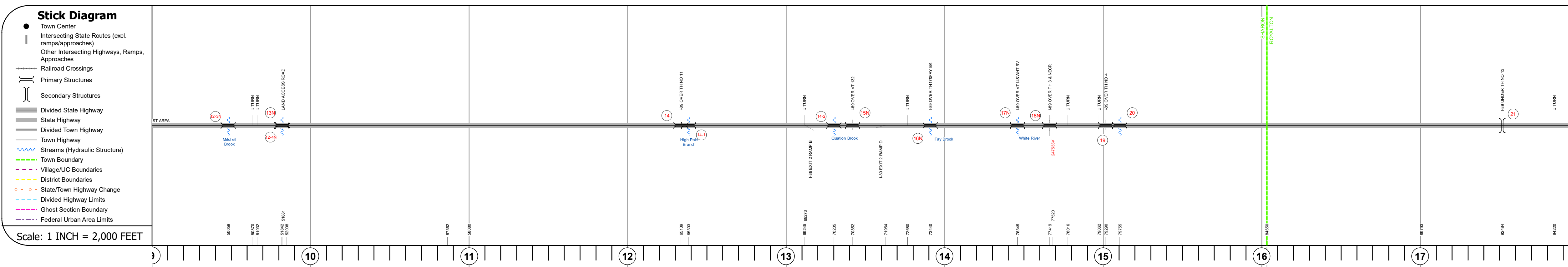
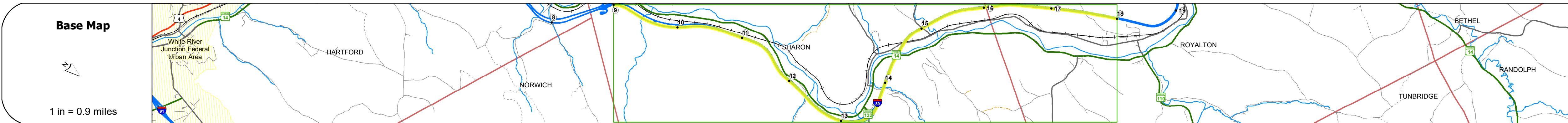
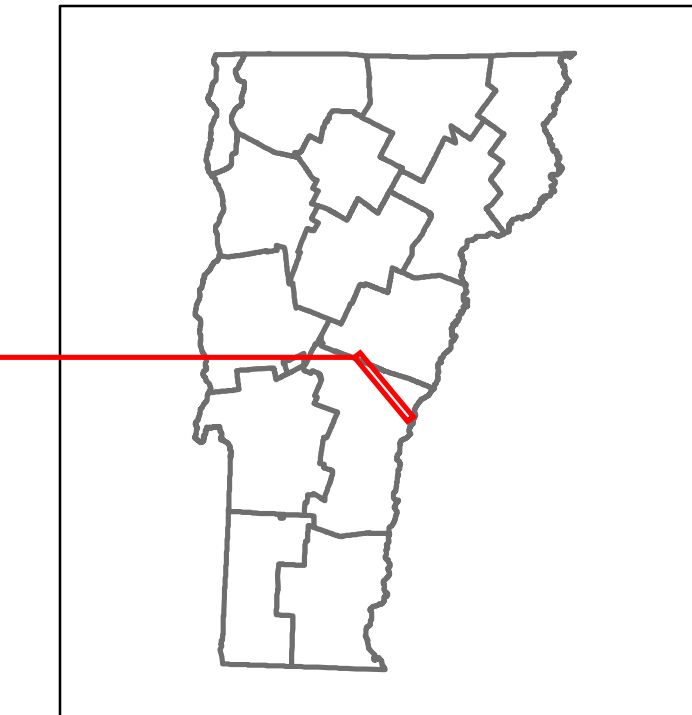


DISTRICT	TOWN	ROUTE
4	ROYALTON, SHARON	I-89



Scale: 1 INCH = 2,000 FEET	10	11	12	13	14	15	16	17	18
----------------------------	----	----	----	----	----	----	----	----	----

Road Widths	10	11	12	13	14	15	16	17	18
Travellane									
Roadway									
Lane Count									
Base									
Subbase									

Curves	10	11	12	13	14	15	16	17	18
3									
3.3									
2									

Grades	10	11	12	13	14	15	16	17	18
-3									
+4.7									
-5									
+4.5									
-4.6									
+5									
-4.1									
+4									

Guardrails	10	11	12	13	14	15	16	17	18

Rumblestrips	10	11	12	13	14	15	16	17	18

Historic Projects	10	11	12	13	14	15	16	17	18
2012: IM 089-157									
1987: IM (R DECK) 15									
1984: IR 089-150									
2011: IM 089-158									
2009: IM 089-155									
2009: IM 089-154									
2008: IM 089-151									
2003: IM 089-148									
1978: IR 089-149									
1972: IR 089-143) STAGE 3									
2015: IM SURF 66									
1988: IR 089-127									
1988: IR 089-124) Stage 2									
2010: IM CULV 16									
2010: IM CULV 18									
1968: IR 089-117) C/4									
1980: IR 089-115									
1969: IR 089-136) C/1									
1969: IR 089-136) C/2									
1969: IR 089-126									
1969: IR 089-118) C/4									

Maintenance Garage	10	11	12	13	14	15	16	17	18
District 4 - HWY Maintenance Royalton Garage									

Speed Zone	10	11	12	13	14	15	16	17	18

Functional Class	10	11	12	13	14	15	16	17	18
1									

National Highway System	10	11	12	13	14	15	16	17	18
NHS - Interstate									

Limited Access Highway	10	11	12	13	14	15	16	17	18
Full									

Customer Service Level	10	11	12	13	14	15	16	17	18
Interstate Or Divided Highway									

Traffic Counters	10	11	12	13	14	15	16	17	18

ADT	2018	2017	2016	2015	2014
18800					
18600					
18400					
18200					
17600					

Crash Locations	2018	2017	2016	2015	2014
HCL Section No. 203					
HCL Section No. 161					

STRUCTURE DESCRIPTIONS

<p>Culvert 12-3N: Culvert - 1968 Structure No. 300089123N14171 Length: 12' Under Clearance: 13.58' Facility Carried: I89 Structure Type: CGMPP Features Intersected: MITCHELL BROOK Maintenance: State</p>	<p>Bridge 19: Frame - 1968 Structure No. 200089001914172 Length: 21' Under Clearance: 14.0' Facility Carried: I89 ML Structure Type: RC BOX Features Intersected: I89 OVER TH NO 4 Maintenance/Ownership: State</p>
<p>Culvert 12-4N: Culvert - 1968 Structure No. 300089124N14171 Length: 6' Under Clearance: 6.0' Facility Carried: I89 Structure Type: ACGMPP Features Intersected: BROOK Maintenance: State</p>	<p>Bridge 20: Culvert - 1969 Structure No. 300089002014171 Length: 20' Under Clearance: 14.0' Facility Carried: I89 Structure Type: RC ARCH Features Intersected: BROAD BROOK Maintenance: State</p>
<p>Culvert 13N: Culvert - 1968 Structure No. 30008913N14171 Length: 17' Under Clearance: 14.58' Facility Carried: I89 Structure Type: CGMPP Features Intersected: LAND ACCESS ROAD Maintenance: State</p>	<p>Bridge 21: Stringer/multi-beam or girder - 1968 Structure No. 2014160D2114161 Length: 301' Facility Carried: TR 13 Structure Type: 4 SP CONT ROLLED BM Features Intersected: I89 UNDER TH NO 13 Maintenance/Ownership: State</p>
<p>Bridge 14: Frame - 1968 Structure No. 200089001414172 Length: 21' Under Clearance: 14.08' Facility Carried: I89 ML Structure Type: RC BOX Features Intersected: I89 OVER TH NO 11 Maintenance/Ownership: State</p>	
<p>Culvert 14-1: Culvert - 1968 Structure No. 30008914-114171 Length: 10' Under Clearance: 10.0' Facility Carried: I89 Structure Type: CGMPP ALUM SLEEVED Features Intersected: HIGH POLE BROOK Maintenance: State</p>	
<p>Culvert 14-2: Culvert - 1968 Structure No. 30008914-214171 Length: 12' Under Clearance: 13.0' Facility Carried: I89 Structure Type: CGMPP ALUM SLEEVED Features Intersected: QUATON BROOK Maintenance: State</p>	
<p>Bridge 15N: Stringer/multi-beam or girder - 1968 Structure No. 20008915N14172 Length: 172' Width: 38.0' Under Clearance: 16.83' Facility Carried: I89 ML Structure Type: 3 SP ROLLED BEAM Features Intersected: I89 OVER VT 132 Surface: Bituminous Maintenance/Ownership: State</p>	
<p>Bridge 16N: Stringer/multi-beam or girder - 1968 Structure No. 20008916N14172 Length: 356' Width: 30.0' Under Clearance: 49.0' Facility Carried: I89 ML Structure Type: 4 SP CONT ROLLED BM Features Intersected: I89 OVER TH17+FAY BK Surface: Bituminous Maintenance/Ownership: State</p>	
<p>Bridge 17N: Stringer/multi-beam or girder - 1968 Structure No. 20008917N14172 Length: 834' Width: 30.0' Under Clearance: 83.0' Facility Carried: I89 ML Structure Type: 4 SP CONT WELDED GIR Features Intersected: I89 OVER VT14+WHT RV Surface: Bituminous Maintenance/Ownership: State</p>	
<p>Bridge 18N: Stringer/multi-beam or girder - 1968 Structure No. 20008918N14172 Length: 236' Width: 30.0' Under Clearance: 17.83' Facility Carried: I89 ML Structure Type: 4 SP ROLLED BEAM Features Intersected: I89 OVER TH 3 + NECR Surface: Bituminous Maintenance/Ownership: State</p>	

<p>Historic Projects</p> <ul style="list-style-type: none"> Unknown Retreatment Resurface Bituminous Mix Skinny Mix Bituminous Seal 	<p>Functional Class</p> <ul style="list-style-type: none"> 1 - Interstate System 2 - Other Freeways and Expressways 3 - Principal Arterial 4 - Minor Arterial 5 - Major Collector 6 - Minor Collector 	<p>Curves</p> <ul style="list-style-type: none"> Left (clockwise) Right (counter-clockwise) 	<p>Grades</p> <ul style="list-style-type: none"> Up (downward arrow) Down (upward arrow) 	<p>Traffic Counters</p> <ul style="list-style-type: none"> Continuous (CTC) Weigh-In-Motion (WIM) Short-Term, Scheduled Short-Term, Unscheduled 	<p>Crash Locations</p> <ul style="list-style-type: none"> Fatal Injury Property Damage Only Unknown Crash Type 	<p>Mileage by Functional Class By Sheet</p> <p>89-1 1 - Interstate 9.000</p>	<p>Mileage by Town By Sheet</p> <p>ETE - I089-0000 9.0 of 130.254</p>	<p>DISTRICT</p> <p>4</p>	<p>TOWN</p> <p>ROYALTON, SHARON</p>	<p>Date: 12/03/19</p>	<p>ROUTE</p> <p>I-89</p>
<p>Indicated plans available - http://vtransmap01.ad.state.vt.us/tpl/dpr/DIwebstore/</p>								<p>2 of 15</p>	<p>ROUTE</p> <p>ETE mileage: 9.0 to 18.0</p>		
<p>For More Information Contact - Vermont Agency of Transportation, Policy, Planning and Intermodal Development Division - Mapping Section, 1 National Life Drive, Montpelier, VT 05633-5001 Telephone: 802-828-2600.</p>								<p>Page Total Mileage: 9.000 mi</p>	<p>Page Total Mileage: 9.0 mi</p>		