Route Log and Progress Chart

DRAFT

Please Note: Errors and Omissions May Exist.
Contact the VTrans Mapping Section with questions or concerns.

DISTRICT	TOWN	ROUTE
5	RICHMOND, WILLISTON, BOLTON	I-89

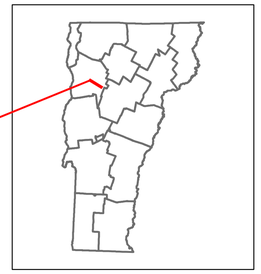

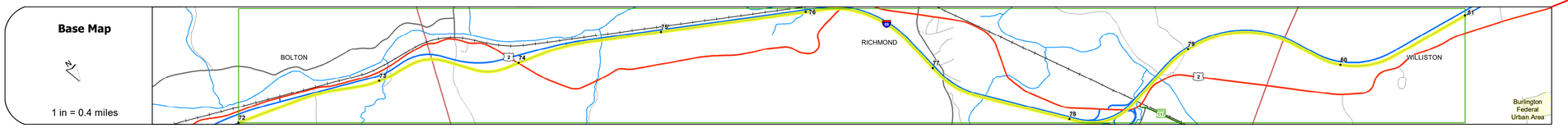

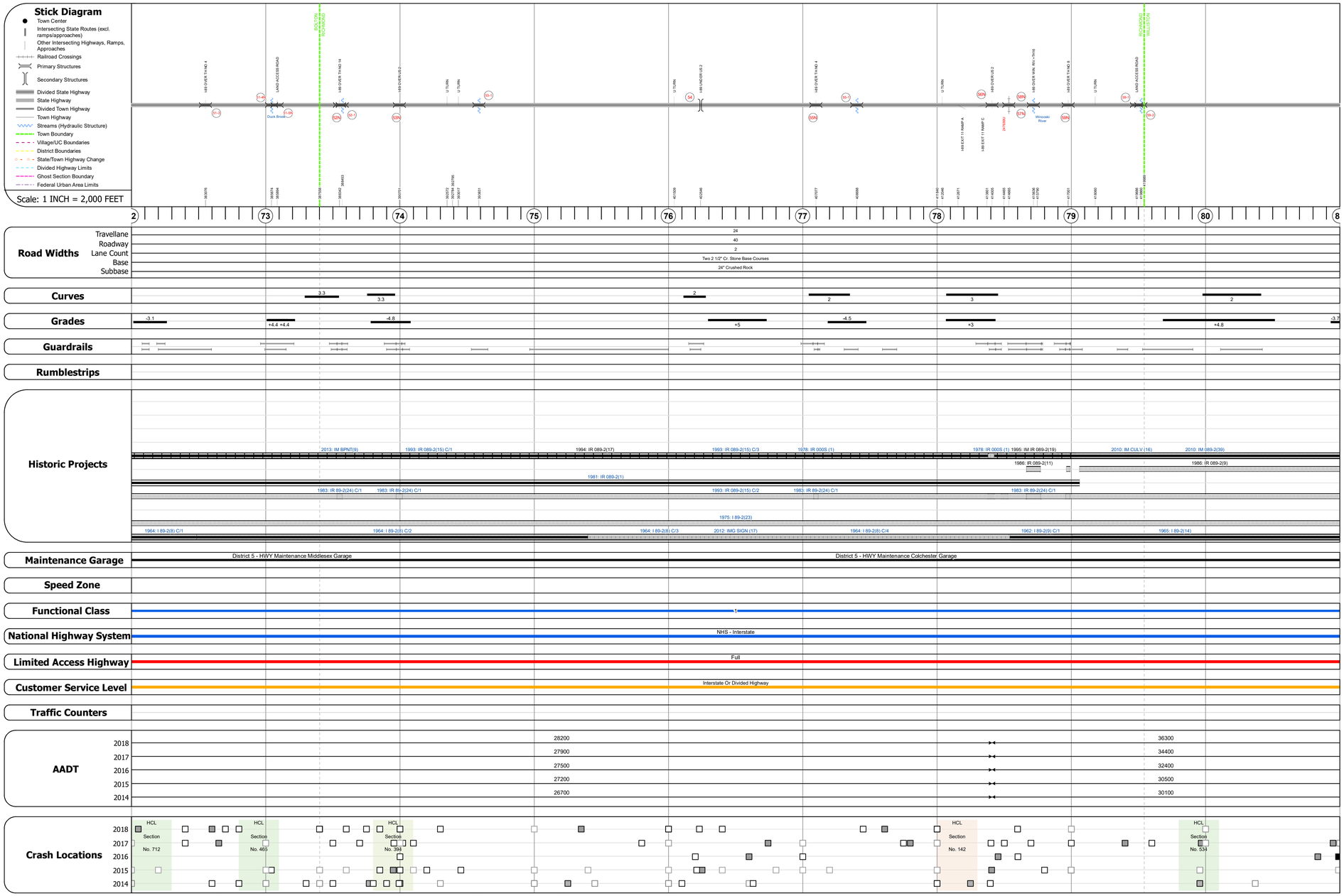

STRUCTURE DESCRIPTIONS

Bridge 51-3:
Frame - 1964
Structure No. 20008951-304012
Length: 20'
Under Clearance: 12.5'
Facility Carried: I 89 ML
Structure Type: RC BOX
Features Intersected: I 89 OVER TH NO 4
Maintenance/Ownership: State

Culvert 51-4N:
Culvert - 1964
Structure No. 300089514N04011
Length: 11'
Under Clearance: 11.0'
Facility Carried: I89
Structure Type: CGMPP
Features Intersected: DUCK BROOK
Maintenance: State

Culvert 51-5N:
Culvert - 1964
Structure No. 300089515N04011
Length: 16'
Under Clearance: 14.33'
Facility Carried: I-89
Structure Type: CGMPP
Features Intersected: LAND ACCESS ROAD
Maintenance: State

Bridge 52N:
Stringer/multi-beam or girder - 1964
Structure No. 200089052N04112
Length: 187'
Width: 30.0'
Under Clearance: 32.0'
Facility Carried: I 89 ML
Structure Type: 3 SPAN ROLLED BEAM
Features Intersected: I 89 OVER TH NO 14
Surface: Bituminous
Maintenance/Ownership: State

Culvert 52-1:
Culvert - 1964
Structure No. 30008952-104111
Length: 6'
Under Clearance: 5.5'
Facility Carried: I89
Structure Type: CGMPP PLASTIC SLEEVE
Features Intersected: BROOK
Maintenance: State

Bridge 53N:
Stringer/multi-beam or girder - 1964
Structure No. 200089053N04112
Length: 207'
Width: 30.0'
Under Clearance: 20.5'
Facility Carried: I 89 ML
Structure Type: 3 SPAN ROLLED BEAM
Features Intersected: I 89 OVER US 2
Surface: Bituminous
Maintenance/Ownership: State

Culvert 53-1:
Culvert - 1964
Structure No. 30008953-104111
Length: 20'
Under Clearance: 11.0'
Facility Carried: I89
Structure Type: RC BOX
Features Intersected: BROOK/LAND ACCESS
Maintenance: State

Bridge 54:
Stringer/multi-beam or girder - 1964
Structure No. 200284002904112
Length: 497'
Facility Carried: US 02 ML
Structure Type: 8 SPAN ROLLED BEAM
Features Intersected: I 89 UNDER US 2

Bridge 55N:
Stringer/multi-beam or girder - 1964
Structure No. 200089055N04112
Length: 152'
Width: 30.0'
Under Clearance: 15.08'
Facility Carried: I 89 ML
Structure Type: 3 SPAN ROLLED BEAM
Features Intersected: I 89 OVER TH NO 4
Surface: Bituminous
Maintenance/Ownership: State

Culvert 55-1:
Culvert - 1964
Structure No. 30008955-104111
Length: 8'
Under Clearance: 8.0'
Facility Carried: I89
Structure Type: CGMPP
Features Intersected: BROOK
Maintenance: State

Bridge 56N:
Stringer/multi-beam or girder - 1964
Structure No. 200089056N04112
Length: 232'
Width: 42.0'
Under Clearance: 16.83'
Facility Carried: I 89 ML
Structure Type: 3 SPAN ROLLED BEAM
Features Intersected: I 89 OVER US 2
Surface: Bituminous
Maintenance/Ownership: State

Bridge 57N:
Stringer/multi-beam or girder - 1964
Structure No. 200089057N04112
Length: 251'
Width: 30.0'
Under Clearance: 25.67'
Facility Carried: I 89 ML
Structure Type: 4 SPAN ROLLED BEAM
Features Intersected: I 89 OVER NECRR + BROOK
Surface: Bituminous
Maintenance/Ownership: State

Bridge 58N:
Girder and floorbeam system - 1962
Structure No. 200089058N04112
Length: 558'
Width: 30.0'
Under Clearance: 35.0'
Facility Carried: I 89 ML
Structure Type: 3 SP CONT (2) GIRDER
Features Intersected: I 89 OVER WIN. RIV.+TH16
Surface: Bituminous
Maintenance/Ownership: State

Bridge 59N:
Stringer/multi-beam or girder - 1962
Structure No. 200089059N04112
Length: 152'
Width: 30.0'
Under Clearance: 15.25'
Facility Carried: I 89 ML
Structure Type: 3 SPAN ROLLED BEAM
Features Intersected: I 89 OVER TH NO 8
Surface: Bituminous
Maintenance/Ownership: State

Bridge 59-1:
Culvert - 1963
Structure No. 30008959-104111
Length: 14'
Under Clearance: 12.0'
Facility Carried: I89
Structure Type: RC BOX
Features Intersected: LAND ACCESS ROAD
Maintenance: State

Bridge 59-02:
Culvert
Structure No. 30008959-204111
Structure Type: CGMPP - lined
Features Intersected: BROOK
Maintenance/Ownership: State

Historic Projects: Unknown; Retreatment; Resurface; Bituminous Mix; Skinny Mix; Bituminous Seal; Bituminous Concrete; Bituminous Macadam; Cold Plane and Bituminous Concrete; Concrete; Gravel; Surface Treated; Gravel; Plant Mix; Reclaimed Base and Bituminous Concrete

Indicated plans available - http://vtransmap01.aot.state.vt.us/rp/dpr/DIwebstore/

Functional Class: 1 - Interstate System; 2 - Other Freeways and Expressways; 3 - Principal Arterial; 4 - Minor Arterial; 5 - Major Collector; 6 - Minor Collector

Speed Zones: SPEED 25, SPEED 30, SPEED 35, SPEED 40, SPEED 45, SPEED 50, SPEED 55, SPEED 60, SPEED 65

Curves: (degrees) Left, Right

Grades: (percent) grade up, grade down

Road Widths (ft)

Traffic Counters: Continuous (CTC); Weigh-In-Motion (WIM); Short-Term, Scheduled; Short-Term, Unscheduled (counter ID)

AADT (AADT)

Crash Locations: Fatal; Injury; Property Damage Only; Unknown Crash Type

High Crash Locations (HCL's) Sections (& Intersections)
HCL No.
1 - 100 (1 - 10)
101 - 200 (11 - 20)
201 - 300 (21 - 30)
301 - 400 (31 - 40)
401 - 800 (41 - 113)

Mileage by Functional Class By Sheet

89-2	1 - Interstate	9.000

Page Total Mileage: 9.000 mi

Mileage by Town By Sheet

ETE - I089-0000		9.0 of 130.254

Page Total Mileage: 9.0 mi

DISTRICT	TOWN	Date: 12/03/19	ROUTE
5	RICHMOND, WILLISTON, BOLTON	9 of 15 TWN mileage: 72.0 to 81.0	I-89 ETE mileage: 72.0 to 81.0