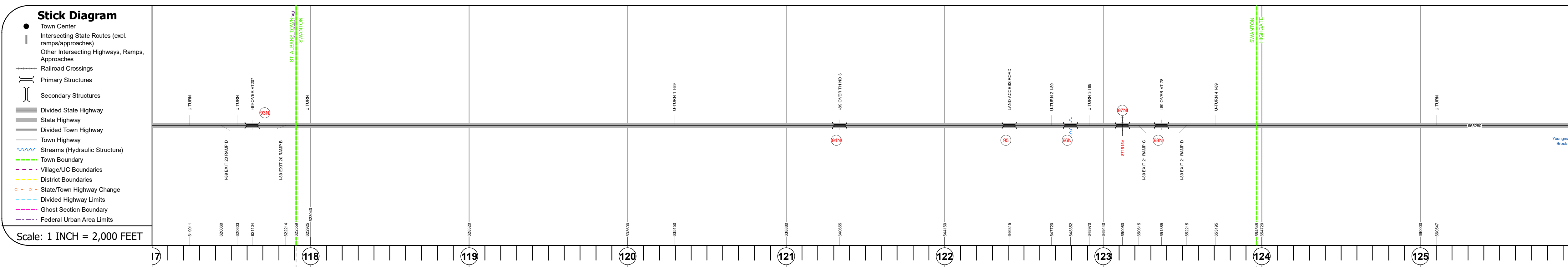

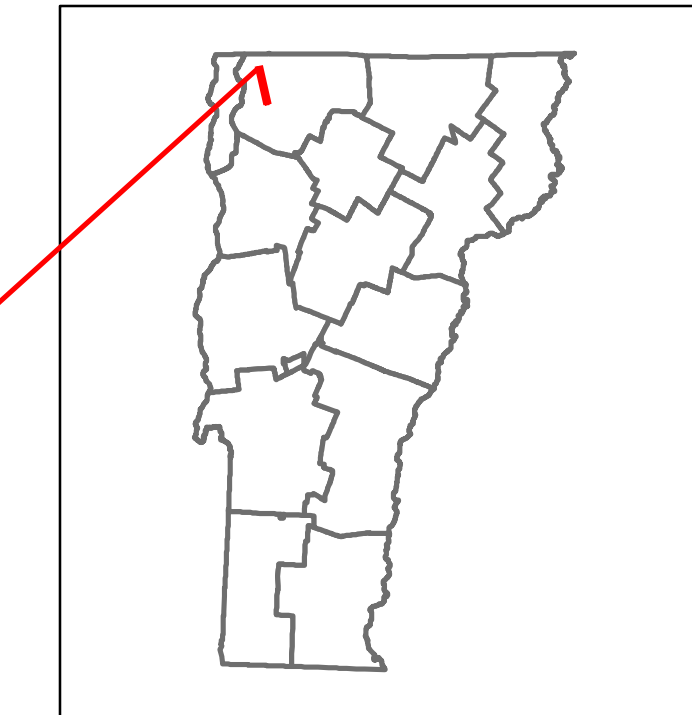


DISTRICT	TOWN	ROUTE
8	HIGHGATE, ST. ALBANS TOWN, SWANTON	I-89



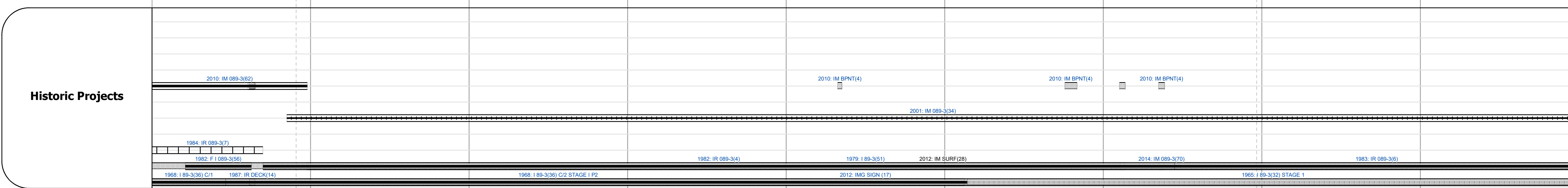
Travellane	Roadway	Lane Count	Base	Subbase
		24		Two 7 1/2" Cr. Stone Base Courses 24" Crushed Rock

Curves

Grades
-3.1
-3.5
-2.6
+2.5

Guardrails

Rumblestrips



Maintenance Garage
District 8 - HWY Maintenance St Albans Garage
District 8 - HWY Maintenance Highgate Garage

Speed Zone

Functional Class
1

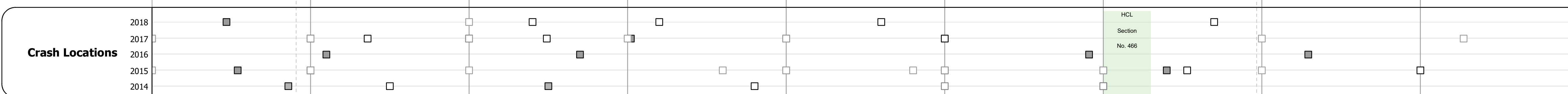
National Highway System
NHS - Interstate

Limited Access Highway
Full

Customer Service Level
Interstate Or Divided Highway

Traffic Counters

Year	ADT
2018	14400
2017	14000
2016	13600
2015	13200
2014	12400



STRUCTURE DESCRIPTIONS

- Bridge 93N:** Stringer/multi-beam or girder - 1967
Structure No. 200089093N06132
Length: 147'
Width: 37.5'
Under Clearance: 14.5'
Facility Carried: 189 ML
Structure Type: 3 SPAN ROLLED BEAM
Features Intersected: 189 OVER VT207
Surface: Bituminous
Maintenance/Ownership: State
- Bridge 94N:** Stringer/multi-beam or girder - 1967
Structure No. 200089094N06152
Length: 106'
Width: 37.9'
Under Clearance: 14.17'
Facility Carried: 189 ML
Structure Type: WELDED GIRDER
Features Intersected: 189 OVER TH NO 3
Surface: Bituminous
Maintenance/Ownership: State
- Culvert 95:** Culvert - 1965
Structure No. 30008909506151
Length: 15'
Under Clearance: 12.5'
Facility Carried: 189
Structure Type: RC BOX
Features Intersected: LAND ACCESS ROAD
Maintenance: State
- Bridge 96N:** Stringer/multi-beam or girder - 1964
Structure No. 200089096N06152
Length: 363'
Width: 30.2'
Facility Carried: 189 ML
Structure Type: 3 SPAN PLATE GIRDER
Features Intersected: MISSISSQUOI RIVER
Surface: Bituminous
Maintenance/Ownership: State
- Bridge 97N:** Stringer/multi-beam or girder - 1964
Structure No. 200089097N06152
Length: 152'
Width: 29.8'
Under Clearance: 21.42'
Facility Carried: 189 ML
Structure Type: 3 SPAN ROLLED BEAM
Features Intersected: 189 OVER BIKE PATH
Surface: Bituminous
Maintenance/Ownership: State
- Bridge 98N:** Stringer/multi-beam or girder - 1964
Structure No. 200089098N06152
Length: 162'
Width: 30.0'
Under Clearance: 16.08'
Facility Carried: 189 ML
Structure Type: 3 SPAN ROLLED BEAM
Features Intersected: 189 OVER VT 78
Surface: Bituminous
Maintenance/Ownership: State

Historic Projects <ul style="list-style-type: none"> Unknown Retreatment Resurface Bituminous Mix Skinny Mix Bituminous Seal 	Functional Class <ul style="list-style-type: none"> 1 - Interstate System 2 - Other Freeways and Expressways 3 - Principal Arterial 4 - Minor Arterial 5 - Major Collector 6 - Minor Collector 	Curves <ul style="list-style-type: none"> Left (degrees) Right (degrees) 	Grades <ul style="list-style-type: none"> Special grade up Special grade down 	Traffic Counters <ul style="list-style-type: none"> Continuous (CTC) Weight-In-Motion (WIM) Short-Term, Scheduled Short-Term, Unscheduled 	Crash Locations <ul style="list-style-type: none"> Fatal Injury Property Damage Only Unknown Crash Type 	Mileage by Functional Class By Sheet 89-3 1 - Interstate 9.000	Mileage by Town By Sheet ETE - I089-0000 9.0 of 130.254	DISTRICT 8	TOWN HIGHGATE, ST. ALBANS TOWN, SWANTON	Date: 12/03/19	ROUTE I-89 ETE mileage: 117.0 to 126.0
--	--	--	---	---	---	--	---	----------------------	---	-----------------------	---